



Cowichan Valley Regional District North Zone Community Wildfire Protection Plan 2017 Update


Submitted by:

**Bruce Blackwell, RPF, RPBio
Stefana Dranga, RPF, BIT, EPT
B.A. Blackwell & Associates Ltd.
270 - 18 Gostick Place
North Vancouver, BC, V7M 3G3
Ph: 604-986-8346
Email: bablackwell@bablackwell.com**

Submitted to:

**Jason deJong, CFO
Fire Rescue Services Coordinator
Public Safety Division
Cowichan Valley Regional District
175 Ingram Street,
Duncan, BC V9L 1N8
Ph: 250-746-2564
Email: jdejong@cvrd.bc.ca**






ACKNOWLEDGEMENTS

The authors would like to thank the following Cowichan Valley Regional District staff: Jason de Jong (CFO, Fire Rescue Services Coordinator); Rob Grant (GIS/Mapping Supervisor); Richenda Woods (GIS Technician); Sybille Sanderson (Emergency Program Coordinator); Keir Gervais (Manager, Public Safety); Tanya Soroka (Parks & Trails Planner); Austin Tokarek (Asset Management Coordinator); Ryan Dias (Parks Operations Superintendent); Rob Conway (Manager Inspections and Enforcement); and Keith Batstone (Development Services Manager). The authors would also like to express their appreciation to Pat Hayes (local fire management specialist) and Fire Chief Jeannine Caldbeck (Thetis Island Volunteer Fire Department). These individuals invested substantial time in meetings, answering questions, reviewing, and commenting on the contents of this document.

In addition, the authors would like to thank staff from the BC Wildfire Service, including: Jessica Duncan and Tony Botica (Wildfire Prevention Officer and Fuel Management Specialist, Coastal Fire Centre); Gene Drew (Wildfire Technician, South Island Fire Zone); Dimitri Vaisius (Wildfire Technician, South Island Fire Zone); and staff from the Ministry of Forests, Lands, Natural Resource Operations and Rural Development: Mary Bauto (Resource Manager), Mark Palmer (Stewardship Forester); Marnie Eggen, (Island Planner – Denman/Thetis, Islands Trust); as well as staff from BC Parks including: Andy Macdonald (Haida Gwaii/South Island Section Head), and Erica McClaren (Conservation Specialist, Black Creek).


The authors extend their appreciation to the Lyackson First Nation, Penelakut Tribe and the Stz'uminus First Nation for their review of this document.

This report would not be possible without the Strategic Wildfire Prevention Initiative (SWPI) Program and funding from the Union of British Columbia Municipalities (UBCM).



REGISTERED PROFESSIONAL SIGN AND SEAL

| RPF PRINTED NAME | |
|--|----------|
| Bruce A. Blackwell | RPF 2073 |
| DATE SIGNED | |
| November 20, 2018 | |
| I certify that the work described herein fulfills the standards expected of a member of the Association of British Columbia Forest Professionals and that I did personally supervise the work. | |
| Registered Professional Forester Signature and Seal | |
|  | |



EXECUTIVE SUMMARY/ SUMMARY OF CWPP RECOMMENDATIONS

The Community Wildfire Protection Plan (CWPP) process was created in British Columbia (BC) as a response to the devastating 2003 wildfire in Kelowna. As an integral part of the Strategic Wildfire Prevention Initiative (SWPI), managed and funded through the Strategic Wildfire Prevention Working Group, CWPPs aim to develop strategic recommendations to assist in improving safety and to reduce the risk of damage to property from wildfires.

This CWPP Update will provide the Cowichan Valley Regional District (CVRD) with a framework that can be used to review and assess areas of identified high fire risk within the CVRD North Zone. Additionally, the information contained in this report should help to guide the development of emergency plans, emergency response, evacuation plans, communication and education programs (including FireSmart), bylaw development in areas of fire risk, and the management of potentially hazardous forest lands adjacent to the community.

Wildfire management requires a multi-faceted approach for greatest efficacy and risk reduction outcomes. A total of 47 strategic recommendations are summarized in Table 1 below. In addition, these recommendations are included and more thoroughly discussed in their appropriate sections within the document. Because the area of interest extends outside the CVRD boundary onto private land and therefore outside CVRD jurisdiction, the District's role in some instances may be limited to an influencing role, while in others, recommendations can be directly implemented by the CVRD. Ultimately, the recommendations within this plan should be considered a toolbox of options to help reduce the wildfire threat to the community. There is no one course of action or combination of actions that is the singular answer to the challenge of wildfire risk in communities; the CVRD must further prioritize based on resources, strengths, constraints, and availability of funding, regularly updating prioritizations and courses of action as variables and circumstance change through time.





Table 1. Summary of CWPP Recommendations by Document Section.


| Document Section 2: Local Area Description (2.5.3: Local Government/First Nations Policies and Recommendations) | | | | |
|--|----------|----------|--|--|
| Item | Page No. | Priority | Recommendation / Next Steps | Estimated Cost (\$) or Person hours |
| Objective: Review and amend the current CVRD regulatory framework to incorporate wildfire mitigation and preparedness considerations. | | | | |
| 1 | 11 | Moderate | Review the North Oyster/Diamond OCP and consider parks acquisition and maintenance in a wildfire risk framework, including consideration for long-term maintenance costs and access. Consider amendments where needed, including the following: 1) require the use of a Qualified Professional (QP) in review, assessment, and siting of parks and park access prior to acceptance; and 2) ensure that bylaws provide the CVRD the authority to request modification (either fuels, access, or siting) based upon QP recommendation and prior to approval to ensure that the park is received in, and able to be maintained in, an acceptable range of risk. (See Section 6.1.3 for related recommendations specific to access). | ~15-20 in-house hours (Local Government Funding) |
| 2 | 13 | Moderate | Review the Saltair/Gulf Islands OCP and recognize natural hazards that have potential to impact values within the plan area. Natural hazards include but are not limited to wildfire and interface fire, which has the potential to impact public health and safety; economics (i.e., through evacuations, loss of tourism, interruption of services); ecosystems and habitat; and water quality, among others. Identification of natural hazards can allow for the implementation of plans and policies to increase CVRD resilience, mitigate potential damages, and increase public and official awareness of risk. | ~15-20 in-house hours (Local Government Funding) |
| 3 | 15 | High | All new development outside Urban Containment Boundaries (UCB) should have a water system which meets or exceeds minimum standards of National Fire Protection Association (NFPA) 1142, <i>Standard on Water Supplies for Suburban and Rural Fire Fighting</i> . ¹ Fire services should review the water supply to ensure it maintains sufficient flow and reliability for suppression needs, and that secondary power is available in the event of power outages. | ~5-10 hours per development |

¹ National Fire Protection Association (NFPA).2017. Standard on Water Supplies for Suburban and Rural Fire Fighting. Retrieved online at: <https://www.nfpa.org/codes-and-standards/all-codes-and-standards/list-of-codes-and-standards/detail?code=1142>




| Document Section 2: Local Area Description (2.5.3: Local Government/First Nations Policies and Recommendations) | | | | |
|--|-----------------|-----------------|--|--|
| Item | Page No. | Priority | Recommendation / Next Steps | Estimated Cost (\$) or Person hours |
| 4 | 17 | Moderate | Consider working with the Development Services Division (DSD) (i.e., building inspectors) to ensure house numbering is posted prior to occupancy of new development and to provide instructions on how and where best to affix numbering to facilitate emergency response and evacuation efforts. Consider encouraging home owner participation via a CVRD-wide engagement campaign and providing incentives such as the opportunity to acquire/purchase discounted address signs. | 6 CVRD staff hours required for internal work with the DSD. Additional 16 hours for material development and distribution for incentive/engagement campaign) |
| 5 | 18 | Moderate | Review CVRD Bylaw No. 1341, 1992 and include wording that specifically prohibits the accumulation of combustible materials on the property (including on and under exterior projections, such as decks and patios, near the home, and in gutters and roofs). See Appendix K – FireSmart Construction and Landscaping for more information on combustible materials. The revised bylaw should provide the CVRD the authority to require removal/clean-up of combustible materials or to complete removal and recoup costs from the owner. | ~15 in-house hours (Local Government funding) |
| Document Section 3: Values at Risk Recommendations | | | | |
| Objective: Protect critical infrastructure and mitigate post-wildfire impacts | | | | |
| 6 | 22 | Moderate | The use of fire-resistant construction materials, building design and landscaping should be considered for all critical infrastructure when completing upgrades or establishing new infrastructure. Additionally, vegetation setbacks around critical infrastructure should be compliant with FireSmart guidelines. Secondary power sources are important to reduce critical infrastructure vulnerability in the event of an emergency which cuts power for days, or even weeks. | Negligible in-house cost |
| 7 | 27 | Low | The CVRD should consider the option of conducting future assessments to explore the potential hydrologic and geomorphic impacts of wildfire on the watershed and community. Alternatively, there may be an option to complete a stand-alone assessment to help identify and quantify the post-fire risk to the community. Exploration of potential funding opportunities through the province and the National Disaster Mitigation Program may be worthwhile. ² | \$15,000-\$20,000 |

² <https://www.publicsafety.gc.ca/cnt/mrgnc-mngmnt/dsstr-prvntn-mtgt/ndmp/index-en.aspx>




| Document Section 5: Risk Management and Mitigation Factors Recommendations | | | | |
|--|----------|----------|--|---|
| Item | Page No. | Priority | Recommendation / Next Steps | Estimated Cost (\$) or Person hours |
| Objective: Undertake Fuel Treatments to Improve Emergency Access | | | | |
| 8 | 64 | Moderate | The CVRD should work with the Ministry of Transportation and Infrastructure (MOTI), to assess the entirety of Hwy 1 to reduce hazardous fuels within 100 m of either side of the road, where possible. This is to increase public safety / improve emergency access in the event of an evacuation or wildfire event. | Appropriate funding stream to be identified. 10-person hours, however dependent upon CVRD's role within the project |
| 9 | 64 | Moderate | The CVRD should work with the Ministry of Transportation and Infrastructure (MOTI), to assess right-of-ways on North Zone Islands (i.e., Thetis Island) to reduce hazardous fuels within 15 m of either side of the road, where possible. This is to increase public safety / improve emergency access in the event of an evacuation or wildfire event. | Appropriate funding stream to be identified. 10-person hours, however dependent upon CVRD's role within the project |
| Objective: Reduce Wildfire Threat through Fuel Management | | | | |
| 10 | 66 | High | Proceed with detailed assessment, prescription development and treatment of hazardous fuel units and FireSmart fuel treatment demonstration treatment areas identified and prioritized in this CWPP. | UBCM CRI Funding ³ / Local Government Funding |
| 11 | 67 | Moderate | Consider developing a rationale for reduced stocking standards applicable to the CVRD, by employing a qualified wildfire management professional, and in consultation with the Fuel Management Specialist (Coastal Fire Centre) and MFLNRORD. Engage partners such as woodlot and/or Community Forest License Owners, and all other licensees to apply the MFLNRORD approved reduced fire management stocking standards in the wildland urban interface AOI to reduce interface wildfire threat. | \$3,000 |
| Objective: Maintain Fuel Treated Areas to Maintain Acceptable Wildfire Threat Level | | | | |
| 12 | 74 | High | As/if treatments are implemented; treatment monitoring should be completed by a qualified professional to schedule next set of maintenance activities (5 – 10 years out). This can be completed with a CWPP update or as a stand-alone exercise. | UBCM CRI Funding/ Local Government Funding |


³ Note that the UBCM SWPI funding stream has very recently transitioned into a new Community Resiliency Investment (CRI) Program. Refer to Section 5.1 and the Union of BC Municipality's website (<https://www.ubcm.ca/EN/main/funding/lgps/community-resiliency-investment.html>) for further information.



| Document Section 5: Risk Management and Mitigation Factors Recommendations | | | | |
|--|----------|----------|--|---|
| Item | Page No. | Priority | Recommendation / Next Steps | Estimated Cost (\$) or Person hours |
| Objective: Reduce Wildfire Hazard on Private Land | | | | |
| 13 | 79 | Moderate | The District should apply for a FireSmart demonstration grant through the CRI program. This type of fuel treatment can display the practices and principles of FireSmart activities to the public in the form of demonstration treatments. These small projects are not necessarily completed to reduce fire behaviour or increase stand resiliency in any measurable way, but instead are prioritized more by their visibility to the public and combining the treatment with elements of public education (signage, community work days, public tours, active demonstrations of operations, etc.). | 5-10 CVRD staff hours |
| 14 | 79 | Moderate | Develop and implement a community chipper program with the help of neighbourhood representatives. As a demonstration, this program can begin twice per year in two separate neighbourhoods. This program can also be implemented in conjunction with community clean up days. | Emergency/CVRD Fire Department staff hours may vary based on uptake. ~\$10,000 for two neighbourhoods/year |
| 15 | 81 | High | Review the North Island/Diamond and Saltair/Gulf Islands Official Community Plans (OCPs); consider including wildfire as a natural hazard development permit area. A recommended development permit area for the CVRD would include all areas within the North Zone that are located within 200 m of moderate, high or extreme wildfire behaviour threat class areas. This is a suggested distance which should be validated and defined through a more comprehensive GIS analysis of hazardous fuels and their proximity to the interface. Review similar DPs established in other jurisdictions and use as models for various aspects of the DP process. | 40-80 in-house hours and \$5,000 for consultant analysis and support (Local Government Funding/ CRI Funding) |
| 16 | 81 | Moderate | Ensure that DP permit applications are provided to fire departments for opportunity for input prior to approval. As more wildfire DP applications are received, the importance of communication and integration between fire departments and the Development Services Division will increase. | Dependent on the number of DP applications |




| Document Section 5: Risk Management and Mitigation Factors Recommendations | | | | |
|--|----------|----------|--|--|
| Item | Page No. | Priority | Recommendation / Next Steps | Estimated Cost (\$) or Person hours |
| 17 | 81 | Low | Develop a landscaping standard which lists flammable non-compliant vegetation and landscaping materials, non-flammable drought and pest resistant alternatives, and tips on landscape design to reduce maintenance, watering requirements, avoid wildlife attractants, and reduce wildfire hazard. Consider including the landscaping standard as a requirement of Development Permit within the applicable area, as well as making it publicly available for residents and homeowners outside of the DP area (can be provided at issue of building permit and made available at District or Municipal Office or other strategic locations). | \$2,000 - \$3,000 to outsource. Alternatively, general FireSmart landscaping information is available free of charge, but is not climate/ plant hardiness zone specific |
| 18 | 81 | Moderate | Consider engaging the development/ building community (may include developers, builders, landscapers, and architects) in the DP development process. This can be accomplished through a series of workshops/ informational sessions. | ~40 hours |
| 19 | 83 | Moderate | The CVRD should hire a qualified professional (QP) or consider training local fire services staff members as Local FireSmart Representatives to assist the various communities in complying with FireSmart principles at the neighbourhood and individual home-level. | ~25 in-house hours (Consultant and/or Fire Department, Emergency CVRD staff) |
| Objective: Increase Public Wildfire Awareness | | | | |
| 20 | 85 | High | This report and associated maps should be made publicly available through webpage, social media, and public FireSmart meetings. In addition, this Update should be shared with local industry partners; in particular industrial forest companies who may be interested in collaborating on direct fuel management treatments or with other sections of this CWPP Update document. | 3-6 hours depending on method of distribution |
| 21 | 85 | Moderate | Complete or schedule periodic updates of the CWPP to gauge progress and update the threat assessment (hazard mapping) for changes in fuels, forest health, land planning, stand structure or changes to infrastructure in the interface. The frequency of updates is highly dependent upon major changes which would impact the CVRD's wildfire threat assessment or the rate at which wildfire risk reduction efforts are implemented. An evaluation of major changes (including funding program changes that may lead to new opportunities) and the potential need for a CWPP update should be initiated every 5 - 7 years. | UBCM/CRI funding / Local Government funding |




| Document Section 5: Risk Management and Mitigation Factors Recommendations | | | | |
|--|----------|----------|---|--|
| Item | Page No. | Priority | Recommendation / Next Steps | Estimated Cost (\$) or Person hours |
| 22 | 86 | Moderate | Develop a social media strategy and ensure that its full power is leveraged to communicate fire bans, high Fire Danger days, wildfire prevention initiatives and programs, easily implementable FireSmart activities, updates on current fires and associated air quality, road closures, and other real-time information in an accurate and timely manner. ⁴ | ~40 hours to create strategy. ~20 hours to identify partners, initiate relationship and gain strategy support. Additional daily/weekly hours to implement and update depending on strategy |
| 23 | 86 | High | Consider promoting FireSmart approaches for wildfire risk reduction to CVRD residents through Town Hall meetings, workshops and/or presentations. Aim to conduct the engagement/promotion campaign prior and during the fire season. Consider supplying FireSmart materials to homeowners in the interface during these engagement campaigns. | ~10 hours. May be eligible for UBCM / CRI grant |
| 24 | 86 | Moderate | Work towards FireSmart community recognition, at the neighbourhood level and facilitate uptake into the FireSmart Canada Community Recognition Program (FSCCRP). This will help reduce fire risk and aid in further funding applications. | FireSmart grant (when funding is available) |
| 25 | 86 | Moderate | Facilitate the FSCCRP uptake within the North Zone AOI and enhance its applications by including the following: 1) inviting BC Wildfire Service (BCWS) crews to participate in and support the annual FireSmart events set up by participating neighbourhoods. 2) Encourage individual homeowner participants to complete the self-administered FireSmart home assessment tool. 3) Include within the FireSmart Canada Community Assessment Report the standard recommendation that participating neighbourhoods hold a home hazard assessment workshop as one of their FireSmart events. | \$5,000 / neighbourhood and an additional 40 hours / initiative UBCM/CRI grant(s) available |


⁴ Appendix L has general communication and social media information.




| Document Section 5: Risk Management and Mitigation Factors Recommendations | | | | |
|--|----------|----------|--|--|
| Item | Page No. | Priority | Recommendation / Next Steps | Estimated Cost (\$) or Person hours |
| 26 | 86 | Moderate | Promote the use of the FireSmart Home Partners Program offered by the Partners in Protection Association, which facilitates voluntary FireSmart assessments on private property. Use the opportunity to educate the home or business owner about the hazards which exist on their property and provide easy improvements to reduce their risk. | ~1.5 hours / assessment |
| 27 | 86 | Low | Encourage schools to adopt and deploy existing school education programs to engage youth in wildfire management and risk reduction. There is emergency preparedness curriculum available provincially, which includes preparedness for a variety of natural hazards, including wildfire (Master of Disaster). Other options/value-added activities include consulting with Association of BC Forest Professionals (ABCFP) and BCWS (South Island Fire Zone), as well as local fire department and FireSmart representatives to facilitate and recruit volunteer teachers and experts to help with curriculum development to be delivered in elementary (and/or secondary) schools (field trips, guest speakers, etc.). | ~30-40 hours |
| 28 | 86 | High | Develop and work with all key stakeholders (Industrial operators, MFLNRORD, BCWS, recreational groups/representatives, CVRD staff, Municipal staff) to formalize an Interface Steering Committee. The purpose of the steering committee would be to identify wildfire related issues in the area and to develop collaborative solutions to minimize wildfire risks. The following subject areas are recommended for the group to explore: 1) Development of large, landscape level fuel breaks; 2) Public education and awareness needs; 3) Multi-disciplinary, multi-jurisdictional fuel treatment projects/hazard abatement projects; 4) Development of a funding strategy; and 5) Reduction of human-caused fires, fire prevention and right of way management. | ~ 40 hours to initiate group; an additional ~50 hours/year to plan, advertise/communicate, attend, and debrief meetings; additional hours required depending on implementable actions and potential sub-committees developed |
| 29 | 87 | Moderate | Work towards educating homeowners within unprotected areas (i.e., outside of fire service areas). It is common, especially in the case of second homeowners/ vacation owners, for them to be unaware of the lack of fire services in their area (in the event they call 911). | 5-10 CVRD staff hours |




| Document Section 5: Risk Management and Mitigation Factors Recommendations | | | | |
|--|----------|----------|--|--|
| Item | Page No. | Priority | Recommendation / Next Steps | Estimated Cost (\$) or Person hours |
| 30 | 87 | Moderate | Continue promoting and providing information to private landowners related to residential sprinklers as a FireSmart prevention measure. | 10-20 hours to prepare materials and disseminate information to landowners |
| Objective: Reduce Wildfire Risk from Industrial Sources | | | | |
| 31 | 87 | Moderate | Work with industrial operators such as BC Hydro and Fortis BC to ensure that high risk activities, such as grubbing/brushing work are restricted during high fire danger times to reduce chance of ignitions. | 2-4 hours |
| 32 | 87 | Moderate | Work with industrial operators (i.e., BC Hydro) to ensure that rights-of-way do not contain fine fuel accumulations (easily cured) or scotch broom prior to and during the fire season and are maintained in a low hazard state (to serve as fuel breaks). Work with industrial operators to ensure that high risk activities, such as right-of-way mowing, do not occur during high or extreme fire danger times to reduce chance of ignitions. | 2-4 hours |
| Document Section 6: Wildfire Response Resources Recommendations | | | | |
| Objective: Improve Water Availability for Emergency Response | | | | |
| 33 | 91 | High | All new rural development should have a water system which meets or exceeds minimum standards of NFPA 1142, Standard on Water Supplies for Suburban and Rural Fire Fighting. Fire services should review the water supply to ensure it provides adequate placement, flow, and reliability for suppression needs and that secondary power is available in the event of power outages. | ~5-10 hours per development |
| 34 | 91 | High | Consider completing a fire flow/water vulnerability assessment to identify where upgrades to systems, flows, hydrant number or location, and water storage, or secondary power is required. Prioritize and rank projects and complete or require upgrades as resources allow. | \$10,000 |
| Objective: Improve Access/Egress to Enhance Emergency Preparedness | | | | |
| 35 | 93 | High | Consider developing an evacuation plan specific to the islands with the CVRD North Zone AOI to address the evacuation concerns specific to these communities. | ~ 40-50 hours to plan and stage; 12 hours to complete testing |
| 36 | 93 | High | Complete and participate in regular testing of, and updates to, the evacuation plan. | ~30-40 hours to plan and stage; 8 hours to complete testing |



| Document Section 6: Wildfire Response Resources Recommendations | | | | |
|---|----------|----------|---|--|
| Item | Page No. | Priority | Recommendation / Next Steps | Estimated Cost (\$) or Person hours |
| 37 | 93 | Moderate | Consider developing a community wildfire pre-planning brochure that addresses the following: 1) locations of staging areas; 2) identifies water reservoirs, communications requirements (i.e., radio frequencies), minimum resource requirements for structure protection in the event of an interface fire, and values at risk; and 3) maps of the area of interest. | ~10,000- \$15,000 to complete (contractor estimate) |
| Objective: Include Wildfire Considerations when Trail Planning | | | | |
| 38 | 93 | Moderate | Develop a Total Access Plan for the CVRD and associated North Zone Islands to create, map and inventory trail and road network in natural areas for suppression planning, identification of areas with insufficient access and to aid in strategic planning. Georeferenced maps with ground-truthed locations of potential optimal firebreaks should be developed as part of the Total Access Plan and shared with fire suppression personnel and BCWS to support emergency response in the event of a wildfire. The plan should be updated every five years, or more regularly, as needed to incorporate additions and / or changes. | ~10,000-\$15,000 to build plan, map, populate attributes and update (contractor estimate) |
| 39 | 93 | Moderate | Include a qualified professional with experience in operational wildland / interface fire suppression in the planning and strategic siting of future trails and parks. | 10-20 hours to review current trails / map, provide recommendations |
| 40 | 94 | Moderate | Consider developing a map book or spatial file that displays the trail network available for fire department personnel to access during an emergency or for fire suppression planning (i.e., to accompany any fire access trail building activities). | \$1,500-\$2,500 total cost |
| Objective: Enhance Wildfire Equipment and Training | | | | |
| 41 | 94 | High | Fire departments should work with BCWS to initiate and/or maintain an annual structural and interface training program. Interface training should include completion of a joint wildfire simulation exercise and safety training specific to wildland fire and risks inherent with natural areas. | Cost and time dependent upon training exercise (scope, number of participating members etc.) |
| 42 | 95 | Moderate | Fire Departments should engage in regular cadence of communication with the BCWS South Island Fire Zone / Cobble Hill Fire Base to foster a strong relationship and identify potential cooperative wildfire risk reduction opportunities. | ~4 hours/ year |



| Document Section 6: Wildfire Response Resources Recommendations | | | | |
|---|----------|----------|---|---|
| Item | Page No. | Priority | Recommendation / Next Steps | Estimated Cost (\$) or Person hours |
| 43 | 95 | High | Ensure that the fire departments maintain the capability to effectively suppress wildland fires, through wildfire-specific training sessions. Maintain a high level of member education and training specific to interface and wildland fires. It is recommended that all North Zone fire department members at minimum have S100 and / or SPP-WFF 1 (note, S100 is in the process of being phased out); and consider expanding training. The Office of the Fire Commissioner (OFC) offers SPP 115 (formerly S-115) to train structural firefighters on the use of wildfire pumps and hose, and fire service hose and hydrants in the application of structural protection units (SPUs). The OFC is currently developing additional wildfire-specific Officer-level training courses (i.e., Engine Operations in the Wildland Urban Interface); the fire departments should continue the practice of staying up to date on wildfire training opportunities, and to train members in this capacity, as training resources / budgets allow. | Within current training budget (a combination of S-100/SPP-WFF1 and S-215 currently implemented) |
| Objective: Encourage FireSmart Initiatives | | | | |
| 44 | 96 | Low | Consider working with local distributors and homeowners within CVRD North Zone and its communities. The objective is to improve education of homeowners and remove some barriers to FireSmart action. Local distributors can include: hardware stores, garden centers, and aggregate providers. | ~60 hours |
| 45 | 97 | High | Consider programs which serve to remove barriers to action for homeowners by providing methods for them to cheaply and easily dispose of wood waste removed from their property. Programs may include scheduled community chipping opportunities, yard waste dumpsters available by month in neighbourhoods, or scheduled burning weekends. Programs should be available during times of greatest resident activity (likely spring and fall). | Time dependent upon program. May be eligible for UBCM CRI Program Funding Additional time for advertisement of program availability will be required. |



| Document Section 6: Wildfire Response Resources Recommendations | | | | |
|--|----------|----------|--|--|
| Item | Page No. | Priority | Recommendation / Next Steps | Estimated Cost (\$) or Person hours |
| Objective: Enhance Protection of Municipal Infrastructure from Wildfire | | | | |
| 46 | 97 | High | Complete a vulnerability assessment of all critical infrastructure, secondary power sources, and fuel availability. Review current capability of secondary power sources, identify vulnerabilities, and prioritize needs, in the case of prolonged or extensive power outages. Upgrade or realign resources, as prioritized. | ~ 20 hours to complete vulnerability assessment and upgrading dependent on project(s) chosen |
| 47 | 97 | Moderate | Consider acquiring a Type 2 SPU trailer for North Zone fire departments to improve wildfire response (provides protection for 25-30 residences). | \$100,000-\$150,000 depending on configuration. |






TABLE OF CONTENTS

| | |
|---|-----|
| Acknowledgements..... | i |
| Registered Professional Sign and Seal | ii |
| Executive Summary/ Summary of CWPP Recommendations..... | iii |
| Commonly Used Acronyms..... | xix |
| SECTION 1: Introduction | 1 |
| 1.1 Purpose | 1 |
| 1.2 CWPP Update Planning Process..... | 2 |
| 1.2.1 Consultation | 2 |
| 1.2.2 Identification of Values at Risk and Local Wildfire Threat Assessment | 3 |
| 1.2.3 Development of a Risk Management Strategy | 4 |
| 1.2.4 Building Community Engagement and Education Strategy | 4 |
| SECTION 2: Local Area Description | 4 |
| 2.1 CWPP Area of Interest | 4 |
| 2.2 Community Description | 7 |
| 2.3 Past Wildfires, Evacuations and Impacts | 8 |
| 2.4 Current Community Engagement | 9 |
| 2.5 Linkages to Other Plans and Policies..... | 9 |
| 2.5.1 Local Authority Emergency Plan | 9 |
| 2.5.2 Affiliated CWPPs | 10 |
| 2.5.3 Local Government/First Nation Policies and Recommendations | 10 |
| 2.5.4 Higher Level Plans and Relevant Legislation..... | 18 |
| 2.5.5 Ministry or Industry Plans | 18 |
| SECTION 3: Values At Risk..... | 19 |
| 3.1 Human Life and Safety | 21 |
| 3.2 Critical Infrastructure..... | 22 |
| 3.2.1 Electrical Power..... | 22 |
| 3.2.2 Communications, Pipelines and Municipal Buildings | 23 |
| 3.2.3 Water and Sewage | 25 |
| 3.3 High Environmental and Cultural Values | 27 |
| 3.3.1 Drinking Water Supply Area and Community Watersheds..... | 27 |
| 3.3.2 Cultural Values | 28 |
| 3.3.3 High Environmental Values..... | 29 |
| 3.4 Other Resource Values..... | 31 |
| 3.5 Hazardous Values..... | 31 |
| SECTION 4: Wildfire Threat and Risk..... | 32 |



| | | |
|--|--|-----|
| 4.1 | Fire Regime, Fire Danger Days and Climate Change | 32 |
| 4.1.1 | Fire Regime | 32 |
| 4.1.2 | Fire Weather Rating | 36 |
| 4.1.3 | Climate Change | 37 |
| 4.2 | Provincial Strategic Threat Analysis | 41 |
| 4.2.1 | PSTA Final Wildfire Threat Rating | 44 |
| 4.2.2 | Spotting Impact | 46 |
| 4.2.3 | Head Fire Intensity | 48 |
| 4.2.4 | Fire History | 50 |
| 4.3 | Local Wildfire Threat Assessment | 50 |
| 4.3.1 | Fuel Type Verification | 51 |
| 4.3.2 | Proximity of Fuel to the Community | 55 |
| 4.3.3 | Fire Spread Patterns | 55 |
| 4.3.4 | Topography | 59 |
| 4.3.5 | Local Wildfire Threat Classification | 60 |
| SECTION 5: | Risk Management and Mitigation Factors | 62 |
| 5.1 | Fuel Management | 62 |
| 5.1.1 | Proposed Treatment Units | 64 |
| 5.1.2 | Maintenance of Previously Treated Areas | 74 |
| 5.2 | FireSmart Planning and Activities | 74 |
| 5.2.1 | FireSmart Goals and Objectives | 74 |
| 5.2.2 | Key Aspects of FireSmart for Local Governments | 78 |
| 5.2.3 | Priority Areas within the AOI for FireSmart | 84 |
| 5.3 | Communication and Education | 84 |
| 5.4 | Other Prevention Measures | 87 |
| SECTION 6: | Wildfire Response Resources | 87 |
| 6.1 | Local Government and First Nation Firefighting Resources | 88 |
| 6.1.1 | Fire Department and Equipment | 88 |
| 6.1.2 | Water Availability for Wildfire Suppression | 90 |
| 6.1.3 | Access and Evacuation | 91 |
| 6.1.4 | Training | 94 |
| 6.2 | Structure Protection | 95 |
| References | | 98 |
| Appendix A – Wildfire Threat Assessment – FBP Fuel Type Change Rationale | | 100 |
| Appendix B – Wildfire Threat Assessment Worksheets and Photos | | 101 |
| Appendix C – Maps | | 102 |
| Appendix D – Summary of 2005 CWPP Recommendations | | 103 |




| | |
|--|-----|
| Appendix E – Wildland Urban Interface Defined | 106 |
| Appendix F – WUI Threat Plot Locations | 108 |
| Appendix G – Fuel Typing Methodology and Limitations | 110 |
| Appendix H – WUI Threat Assessment Methodology..... | 111 |
| Appendix I – Principles of Fuel Management | 115 |
| Appendix J – FireSmart Fuel Treatments | 120 |
| Appendix K – FireSmart Construction and Landscaping | 121 |
| Appendix L – Communication and Education | 124 |

List of Tables

| | |
|---|-----|
| Table 1. Summary of CWPP Recommendations by Document Section..... | iv |
| Table 2. Summary of AOI by land ownership..... | 5 |
| Table 3. Critical Infrastructure Identified in 2018 field visits..... | 24 |
| Table 4. Critical Infrastructure Identified in 2017 and 2018 CWPP field visits. | 26 |
| Table 5. Publicly available occurrences of Red, Blue, and Yellow-listed species recorded within the AOI. | 29 |
| Table 6. Hazardous Infrastructure Identified in 2017 CWPP field visits. | 32 |
| Table 7. BEC zones and natural disturbance types found within the AOI. | 33 |
| Table 8. Overall PSTA Wildfire Threat Analysis for the AOI (rounded to the nearest hectare)..... | 44 |
| Table 9. Head Fire Intensity Classes and Associated Fire Behaviour | 48 |
| Table 10. Fuel Type Categories and Crown Fire Spot Potential. Only summaries of fuel types encountered within the AOI are provided (as such, other fuel types, i.e., C-1, C-2, and C-4, C-7 and S-2/3 are not summarized below). | 52 |
| Table 11. Proximity to the Interface. | 55 |
| Table 12. Slope Percentage and Fire Behaviour Implications..... | 59 |
| Table 13. Slope Position of Value and Fire Behaviour Implications..... | 59 |
| Table 14. Fire behaviour threat summary for the AOI..... | 60 |
| Table 15. Proposed Treatment Area Summary Table..... | 68 |
| Table 16. Summary of FireSmart Priority Areas..... | 84 |
| Table 17. Fire department capacity and equipment within the AOI | 89 |
| Table 18. Summary of WUI Threat Assessment Worksheets. | 108 |
| Table 19. Description of variables used in spatial analysis for WUI wildfire threat assessment..... | 112 |

List of Maps


| | |
|---|----|
| Map 1. Area of Interest (AOI)..... | 6 |
| Map 2. Values at Risk within the AOI..... | 20 |
| Map 3. Biogeoclimatic Zones within the AOI..... | 34 |
| Map 4. Fire Regime, Ecology and Climate Change..... | 40 |
| Map 5. Historical Fire Density..... | 43 |



Map 6. Provincial Strategic Threat Rating. 45
 Map 7. Spotting Impact within the AOI. 47
 Map 8. Head Fire Intensity within the AOI. 49
 Map 9. Updated Fuel Type..... 54
 Map 10. Local Fire Behaviour Threat Rating and WUI Threat Rating..... 61
 Map 11. Proposed Fuel Treatments. 73

List of Figures

Figure 1. Average number of danger class days for the Cedar BC Wildfire Service weather station. Summary of fire weather data for the years 1989 - 2017..... 37
 Figure 2. ISI roses* depicting average hourly Initial Spread Index values (indicative of windspeed) for the fire season April – October. Data was sourced from the BCWS Cedar fire weather station for date ranges as indicated in each monthly graphic. 57
 Figure 3. ISI rose reflecting average daily wind readings during the fire season (April 1 – October 31) 1996–2015. Data acquired from the BCWS Cedar fire weather station..... 58
 Figure 4. Diagram of the various, coordinated levels of the FireSmart program. CWPP: Community Wildfire Protection Plan, FSCCRP: FireSmart Canada Community Recognition Program, HIZ: Home Ignition Zone. 75
 Figure 5. Wildland/urban interface disaster sequence. It is possible to break up the disaster sequence by decreasing the number of highly ignitable homes exposed to embers, therefore reducing the number of homes ignited and removing the consequences of multiple structures lost. 77
 Figure 6. Illustration of intermix and interface situations. 106
 Figure 7. Firebrand caused ignitions: burning embers are carried ahead of the fire front and alight on vulnerable building surfaces. 107
 Figure 8. Radiant heat and flame contact allows fire to spread from vegetation to structure or from structure to structure. 107
 Figure 9. Comparison of stand level differences in height-to-live crown in an interior forest, where low height to live crown is more hazardous than high height to live crown. 117
 Figure 10. Comparison of stand level differences in crown closure, where high crown closure/continuity contributes to crown fire spread, while low crown closure reduces crown fire potential. 117
 Figure 11. Comparison of stand level differences in density and mortality, and the distribution of live and dead fuels in these types of stands..... 118
 Figure 12. Illustration of the principles of thinning to reduce the stand level wildfire hazard. 119
 Figure 13. Illustration of FireSmart zones..... 120



COMMONLY USED ACRONYMS

| | |
|----------|--|
| BCWS | British Columbia Wildfire Service |
| BEC | Biogeoclimatic Ecosystem Classification |
| CDC | B.C. Conservation Data Centre |
| CFFDRS | Canadian Forest Fire Danger Rating System |
| CRI | Community Resiliency Investment Program |
| CVRD | Cowichan Valley Regional District |
| CWPP | Community Wildfire Protection Plan |
| DP | Development Permit |
| DPA | Development Permit Area |
| FBP | Fire Behaviour Prediction System |
| FDU | Forest Development Unit |
| FESBC | Forest Enhancement Society of British Columbia |
| FMP | Fire Management Plan |
| FRS | Fire Rescue Services |
| FSCCRP | FireSmart Canada Community Recognition Program |
| FSP | Forest Stewardship Plan |
| GAR | Government Actions Regulation |
| HIZ | Home Ignition Zone |
| LFR | Ladysmith Fire Rescue |
| LRMP | Land and Resource Management Plan |
| MFLNRORD | Ministry of Forests, Lands, Natural Resource Operations, and Rural Development |
| MOTI | Ministry of Transportation and Infrastructure |
| NFPA | National Fire Protection Agency |
| NOVFD | North Oyster Volunteer Fire Department |
| OCP | Official Community Plan |
| OFC | Office of the Fire Commissioner |
| PSTA | Provincial Strategic Threat Analysis |
| PTU | Proposed Treatment Unit |
| QP | Qualified Professional |
| SPU | Structural Protection Unit |
| SWPI | Strategic Wildfire Prevention Initiative |
| TIVFD | Thetis Island Volunteer Fire Department |
| TSA | Timber Supply Area |
| UBCM | Union of British Columbian Municipalities |
| VFD | Volunteer Fire Department |
| WUI | Wildland Urban Interface |



SECTION 1: INTRODUCTION

The staff of the Cowichan Valley Regional District (CVRD) have recognized wildfire mitigation and planning to be a foundational component of emergency planning and preparedness for the communities in the CVRD North Zone. In 2017, B.A. Blackwell and Associates Ltd. was retained to assist the Cowichan Valley Regional District (CVRD) in developing an update to the Community Wildfire Protection Plan (CWPP), hereinafter referred to as the CWPP, for the CVRD North Zone. The original 2005 CWPP was completed for the entire CVRD and was titled *Cowichan Valley Regional District Community Wildfire Protection Plan*, hereinafter referred to as the 2005 CWPP. This CWPP Update document revisits the 2005 CWPP with a focus on integrating the updated Provincial Strategic Threat Analysis (PSTA), BC Wildfire Service (BCWS) Fuel Type mapping, and the updated and improved wildfire threat analysis methodology. Furthermore, CVRD staff recognized that there have been significant changes since 2005 which have had a direct impact on wildfire mitigation activities and programs. The aforementioned changes include: significant growth and development in the last decade; implementation of bylaws regarding smoke control, building regulation, and land clearing management; and changes in fuels surrounding the community.

Although forest fires are both inevitable and essential to the health of forested ecosystems, the 2003, 2004, 2009, 2010, 2015, 2017 and 2018 wildfire seasons resulted in significant economic, social and environmental losses in BC. The 2018 fire season was the most extensive in terms of area burned, surpassing the 2017 fire season. While final suppression costs for the 2018 season are yet to be calculated, the 2017 fire season costs were estimated at over \$568 million. Other recent wildfire disasters—like those experienced in Slave Lake, Alberta (2011), Washington State (2014 and 2015), Fort McMurray, Alberta (2016) and BC and California (2017) demonstrate the vulnerability of communities and the potential toll of wildfires on families, neighbourhoods and the economy of entire regions. These events, along with critical lessons learned and important advances in knowledge and loss prevention programs, have spurred the need for greater consideration and due diligence with respect to fire risk in the wildland urban interface⁵ (WUI).

1.1 PURPOSE

The purpose of this CWPP update is to identify and update the wildfire risks within and surrounding the CVRD North Zone, to describe the potential consequences if a wildfire was to impact communities, and to examine options and strategies to reduce the wildfire risks. Each community has a unique risk profile. This CWPP update provides a reassessment of the level of risk with respect to changes in the area that have occurred recently, giving the CVRD a more current and accurate understanding of the threats to human life, property and critical infrastructure faced by their communities from wildfires. The goal of this CWPP, in addition to defining the threats, is to identify measures necessary to mitigate these threats and outline a plan of action for implementing these measures. Specifically, this CWPP update is intended

⁵ Wildland/urban interface is defined as the presence of structures in locations in which conditions result in the potential for their ignition from flames and firebrands/embers of a wildland fire (National Fire Protection Association). See Appendix E for a more detailed discussion.

to serve as a framework to inform the implementation of specific actions and strategies that will serve to: 1) reduce the likelihood of wildfire entering the community, 2) reduce the impacts and losses to property and critical infrastructure if a wildfire were to occur, and 3) reduce the negative economic and social impacts of wildfire to the community.

1.2 CWPP UPDATE PLANNING PROCESS

This CWPP Update is a review and synthesis of the background information and current data related to the Area of Interest (AOI) which represents a two-kilometer spotting buffer around values at risk (structures) within the CVRD North Zone. The CWPP consists of four general phases:

- 1) **Consultation involving key local government representatives, structural and wildfire specialists, and stakeholders.** Consultation and information sharing to occur at various stages of the CWPP development and ensuring linkages with relevant existing land use plans, legislation, and policy currently in place.
- 2) **Identification of the values at risk and assessment of the local wildfire threat.** Wildfire threat assessment takes into consideration Natural Fire Regime and Ecology, Provincial Strategic Threat Analysis (2015), and field work, fuel type verification, completion of WUI Threat Forms and GIS wildfire threat analyses.
- 3) **Developing a risk mitigation strategy.** A guide for the CVRD to implement mitigation and risk reduction activities. The risk mitigation strategy accounts for prioritization of fuel treatments, FireSmart Activities, and wildfire response recommendations that will reduce wildfire threat locally.
- 4) **Building a community engagement and education strategy.** This phase includes presentation of the CWPP Update to the Board or Council, the formation of a Wildfire Working Group as well as comprehensive outside consultation with First Nations, government and non-governmental agencies. This CWPP Update provides recommendations for ongoing community education and engagement to support successful implementation of the CWPP.

1.2.1 Consultation

Broad engagement with local government, provincial government landowner representatives, stakeholders and First Nations played a key role in developing this CWPP update.

The first step in the consultation process was to assemble key players in the 'Wildfire Working Group'. This group comprised key internal CVRD staff, including but not limited to the Fire Rescue Services Coordinator, Public Safety Manager, GIS/Mapping Supervisor, GIS/Mapping technician, Asset Management Coordinator, Manager of Building Inspections and Bylaw Enforcement, Parks and Trails Planner and Parks Operations Superintendent. Non-CVRD staff included in the Wildfire Working Group included the Thetis Island Fire Chief and a local fire management specialist. During the initial meeting of the Wildfire Working Group, the objectives were to obtain information about wildfire risk mitigation initiatives currently in place or that had been completed, existing plans, policies, and current resources; to identify areas of concern and CVRD vulnerabilities; and, finally, to determine priorities and potential

mitigation strategies. Members of the Wildfire Working Group were consulted on an ongoing basis throughout plan development and were integral in providing Plan review and approval.

BCWS representatives from the Coastal Fire Centre and South Island Fire Zone – Cobble Hill (Wildfire Prevention Officer and Forest Protection Specialist) were consulted as follows: 1) at the onset of the project planning phase and 2) throughout the CWPP update development process, both via the submission of Fuel Type Change Rationales and questionnaire regarding concerns and priorities of BCWS with respect to wildfire and emergency planning in the CVRD; and 3) to provide review and revision of draft document upon plan completion.

Information sharing took place with the Penelakut Tribe and the Stz'uminus and Lyackson First Nations, as identified through the Consultative Areas Database, and in consultation with MFLNRORD and the CVRD with regard to the CWPP and locations of existing or potential cultural values at risk requiring protection consideration. Information sharing consisted of an initial phone call, and subsequent distribution of a referral letter and information package (i.e., maps, an explanation of the CWPP, and a CWPP draft document). The three First Nations were provided the Plan for review and feedback.

Additional stakeholders were consulted to identify synergies, opportunities for collaboration, and ensure linkages with adjacent and overlapping planning. These stakeholders included the MFLNRORD South Island Natural Resource District's District Manager; and the owner of Woodlots W1713 and W1906. Combined, these various consultation and engagement opportunities have generated a shared understanding of the CWPP objectives and expected outcomes among local government, stakeholders, residents, and land managers.

1.2.2 Identification of Values at Risk and Local Wildfire Threat Assessment

The risks associated with wildfire must be clearly identified and understood before a CWPP can define strategies or actions to mitigate risks. The identified values at risk are described in Section 3. The wildfire threat in the CVRD North Zone was assessed through a combination of the following approaches:

- Natural fire regime and ecology (Section 4.1);
- Provincial Strategic Threat Analysis (section 4.2); and
- Local wildfire threat analysis (Section 4.3).

The relationship between wildfire hazard, threat and risk can be demonstrated in the following example. If a fire (the hazard) ignites and spreads towards a community, the wildfire can become a threat to life and property, with an associated risk of loss, where:

$$\textit{Wildfire risk} = \textit{Probability} \times \textit{Consequence}$$

and:

- Wildfire risk is defined as the potential losses incurred to human life, property and critical infrastructure within a community in the event of a wildfire;



- Probability is the likelihood of fire occurring in an area and is related to the susceptibility of an area to fire (e.g., fuel type, climate, probability of ignition); and
- Consequences refer to the repercussions associated with fire occurrence in a given area (i.e., higher consequences are associated with densely populated areas, or areas of high biodiversity, etc.).

1.2.3 Development of a Risk Management Strategy

An effective risk management strategy was developed considering a full range of activities relating to the following:

- Fuel management;
- FireSmart planning and activities;
- Community communication and education;
- Other prevention measures;
- Structure protection and planning (i.e., FireSmart activities);
- Emergency response and preparedness;
- Evacuation and access; and
- Planning and development.

1.2.4 Building Community Engagement and Education Strategy

Engaging the community from local government staff and officials, to key stakeholders and residents in wildfire protection planning activities is key to ensuring successful implementation. A community engagement and education strategy is described in Section 5.3.

A presentation to the CVRD Board will aim to ensure high level approval and support for this CWPP.


SECTION 2: LOCAL AREA DESCRIPTION

This section describes communities within the CVRD North Zone Area of Interest (AOI). It also summarizes the current community engagement in wildfire prevention and mitigation and identifies linkages to other plans and policies with relevance to wildfire planning.

2.1 CWPP AREA OF INTEREST

The Cowichan Valley Regional District North Zone is located in southern Vancouver Island, BC at the north end of the CVRD boundary, approximately 15km south of Nanaimo. The AOI encompasses the centrally located municipality of Ladysmith and the following islands (fully and/or partially): Valdes, Thetis, Penelakut, Scott, Dayman, Hudson, De Courcy, Ruxton, Reid, Norway and Hall islands.

The AOI for the CWPP is illustrated below in Map 1. The AOI represents a two-kilometer (km) spotting buffer around values at risk (structures) within the CVRD North Zone. The current AOI differs significantly from the previous CWPP's AOI which included all developed areas within the CVRD plus a 2km buffer. The current AOI is bounded in the north by the town of Cassidy, to the south by Chemainus and in the

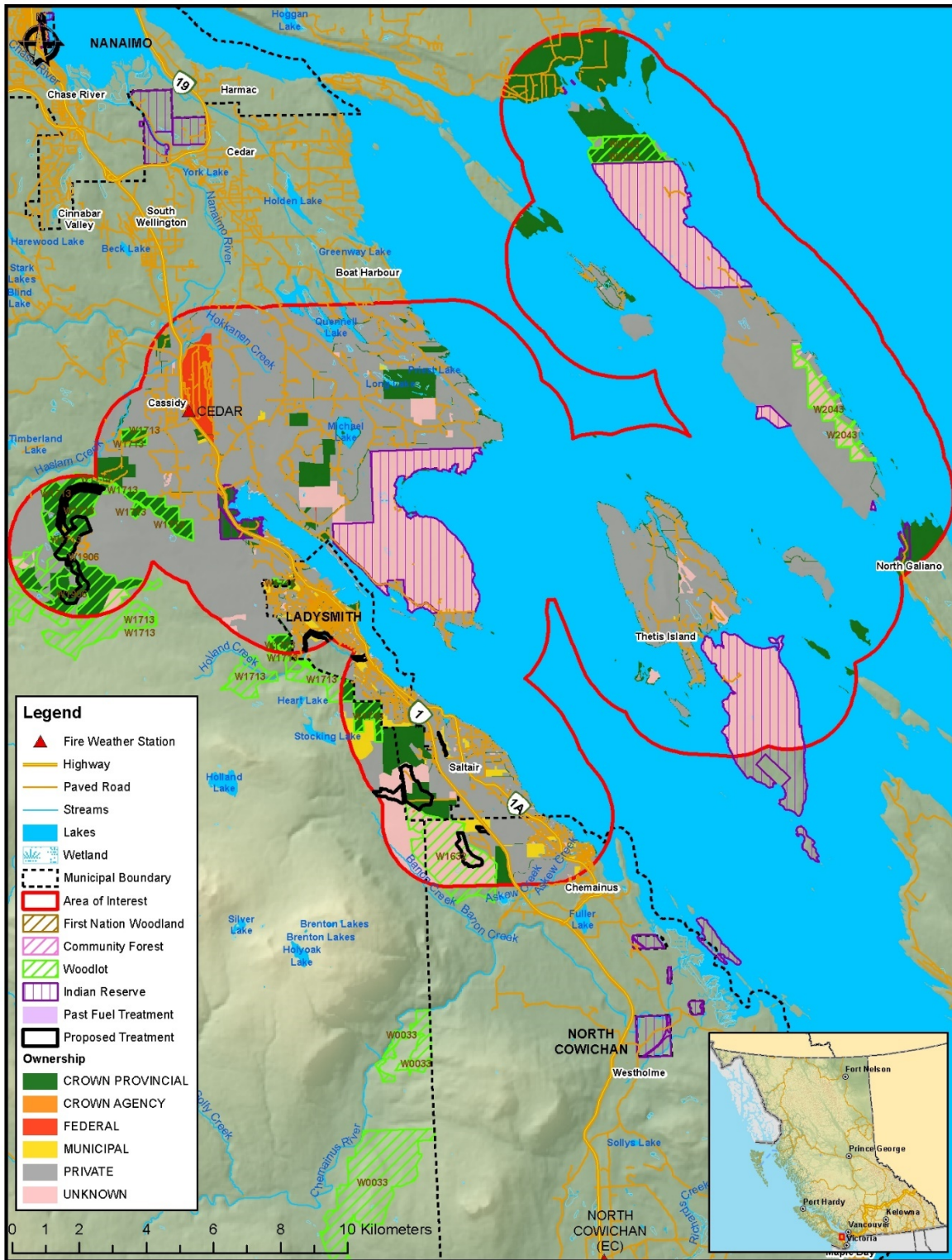



west by Mount Hayes (Fortis BC Liquified Natural Gas, an LNG storage facility). The latter is an area of lower development density but includes a 2km buffer around the Mount Hayes LNG storage facility, which was identified as a critical infrastructure by the CVRD. The AOI is approximately 36,319 ha in size. A breakdown of the AOI's land ownership is provided in Table 2.

Table 2. Summary of AOI by land ownership.

| Land Ownership | Hectares |
|--|---------------|
| Crown Agency | 8 |
| Crown Provincial | 21,438 |
| Federal | 225 |
| Municipal | 330 |
| Private | 10,170 |
| Unknown (includes First Nation Indian Reserves)* | 4,149 |
| Total | 36,319 |

*The land ownership source is ParcelMap BC, provided by the Land Title and Survey Authority (LTSA). This dataset does not differentiate Indian Reserves as Federal Crown parcels.



Map 1. Area of Interest (AOI).



2.2 COMMUNITY DESCRIPTION

The North Zone AOI represents the northernmost developed portion of the CVRD and encompasses Electoral Areas G and H with a minor portion of Electoral Area D. The CVRD in its entirety has a population of 80,000 and covers approximately 3,473 km².⁶ Services to residents of the CVRD North Zone are provided both at the regional and the electoral level. The regional government provides waste management, emergency planning, economic development and regional parks planning. At the electoral level, services provided include land use planning, fire protection services, water/waste water services and bylaw development and enforcement.

The North Zone region has been inhabited by the Coast Salish Aboriginal Peoples from time immemorial. The Halalt, Stz'uminus, Cowichan, Lyackson, Penelakut, Snuneymuxw, Tseycum, Pauquachin, Tsartlip, and Tsawout nations are among the Coast Salish nations that historically occupied land, some of whom continue to live within the AOI today. At present, the CVRD North Zone includes multiple other communities, such as the municipalities of Ladysmith and North Cowichan. The AOI encompasses the following nine Indian Reserves: Oyster Bay 12, Chemainus 13, Lyacksun 3, Shingle Point 4, Portier Pass 5, Penelakut Island Indian Reserve Number 7, Galiano Island 9, Ma-Guala 6, and Gabriola Island 5, some which pertain to Stz'uminus and Lyackson First Nations, and/or the Penelakut Tribe. The westernmost portion of the AOI contains the Mt. Hayes LNG storage facility, which is an important industrial site both for the CVRD and for Vancouver Island. Additionally, the Nanaimo Airport is located within the north portion of the AOI, which is an important transportation hub for Vancouver Island.

The CVRD North Zone encompasses three of the nine Electoral Areas that make up the CVRD: Electoral Areas G (Saltair/Gulf Islands), H (North Oyster/Diamond), and a minor portion of Area D (Cowichan Bay). In addition, the CVRD North Zone AOI is unique in that it also contains the Thetis Island Local Trust Area that is governed by Islands Trust, a federation of local island governments in the Georgia Strait⁷. The CVRD North Zone is topographically diverse, with areas ranging from sea level to 460m in elevation. This topographical variability is exhibited by the presence of low lying agriculturally productive lands, rolling hills and mountainous terrain. The AOI comprises multiple small lakes and streams, as well as two larger lakes, Quennell Lake and Michael Lake, and the entire eastern extent of the AOI is bounded by the Georgia Strait in the Pacific Ocean.

The CVRD North Zone economy historically was driven by forestry, mining and fishing. Although these industries remain of importance to the communities within the AOI, in recent decades the economic focus has shifted to tourism, residential development and agriculture, specifically through food production and vineyard development.

Fire protection within the North Zone AOI is a joint responsibility between the Cranberry Fire Department (CFD), North Oyster Volunteer Fire Department (NOVFD), Thetis Island Volunteer Fire Department (TIVFD), Ladysmith Fire Rescue (LFR), Chemainus Volunteer Fire Department (CVFD),

⁶ CVRD. 2018. Our Regional District. Retrieved online from: <https://www.cvrld.bc.ca/2379/Our-Regional-District>

⁷ <http://www.islandstrust.bc.ca/>

Penelakut Volunteer Fire Department (PVFD) and Gabriola Volunteer Fire Department (GVFD). The western portion of the AOI has certain areas that are unassigned to any particular Fire Department. In these areas mutual aid exists with BCWS for interface areas. Together, the aforementioned fire departments provide fire suppression services to an area totaling 12,555 ha, while another 5,505 ha are not under service by local or regional fire departments. In the event of a wildfire, the CVRD has limited emergency egress routes. The Malahat Highway (Highway 1) that runs north-south through the AOI, is the only reliable, paved access route. Paved roads also connect Chemainus, Saltair, as well as the North Oyster and Yellow Point areas. Many developments within the CVRD are located on single-access roads branching off of the Malahat Highway, an infrastructural consideration also limiting the ability of the numerous local fire departments to respond to fires and safely evacuate residents.

2.3 PAST WILDFIRES, EVACUATIONS AND IMPACTS

BCWS South Island Fire Zone staff communicated that the majority of past wildfire activity within the AOI was human caused and ignitions often occur in the fall after the fire bans have been lifted. BCWS staff reported that slash accumulations following industrial logging tend to be an issue when smaller companies are in operation, whereas larger logging companies have higher rates of compliance with fuel hazard abatement requirements. With regard to the general public, the BCWS has found that fire bans are effective in the CVRD and compliance with fire restrictions is high.

Based on the BCWS historical wildfire dataset, the four largest fires that burned within and adjacent to the CVRD North Zone AOI occurred between 1923 and 1925, burning a combined area of approximately 3,803 ha. The most significant fires that occurred in more recent years were in 2015 and 2016 in the North Oyster area, burning 17 ha in total. In 2015, a 400 ha fire burned 44 km southwest of the AOI near Port Renfrew's Lizard Lake. This fire burned for several weeks and resulted in the closure of the Pacific Circle Highway, which connects Port Renfrew with Lake Cowichan. In early August of 2018, 34 new fires were ignited on Vancouver Island, primarily due to lightning events.⁸ Several of the fires in northern Vancouver Island and near Nanaimo Lakes resulted in evacuation alerts and orders. The 2015 Lizard Lake and 2018 Vancouver Island wildfires, in combination with the 2016 Fort McMurray fire and Province-wide wildfires in 2017 and 2018, have alerted BCWS to the potential for large, catastrophic wildfires occurring within and in proximity to the present AOI.

The BCWS historical ignition dataset demonstrates that the proportion of human-caused fires within the CVRD North Zone AOI is substantially greater than that of the province as whole.⁹ The ignition data show that within the CVRD North Zone AOI, 74% of ignitions since 1950 have been human caused (a conservative estimate not including miscellaneous/undetermined causes), versus the 40% BC provincial average¹⁰. This statistic may be explained by the lower proportion and occurrence of lightning strikes on Vancouver Island relative to other areas in the province. Additionally, high recreational use within many

⁸ BC Wildfire Service, Interactive Map

⁹ BC Wildfire Service: Fire Incident Locations - Historical

¹⁰ BCWS, 2018

parts of the AOI, specifically for camping, and the prevalence of forestry activities, railways, and other industrial activities within the AOI, also contribute to this statistic.

2.4 CURRENT COMMUNITY ENGAGEMENT

There is widespread recognition and awareness, from both CVRD staff and the community, of the threat posed to the community by wildfire. There has been moderate community engagement in FireSmart initiatives to this point. FireSmart presentations and workshops are provided by the CVRD, as requested by interested groups. In the recent past, Thetis Island has been active in implementing the following FireSmart initiatives: 1) organizing a FireSmart demonstration house; 2) creating signage; 3) holding yearly workshops; 4) posting on electronic bulletin board and provided FireSmart information in a local quarterly newsletter; 5) distributing FireSmart educational materials to all mailboxes; and 6) working with the Rate Payers Association for FireSmart Community Committee. Furthermore, bylaw amendment reviews have been undertaken by the CVRD North Zone to address issues relating to public safety, including road and pathway design for access and egress and the integration of FireSmart principles into bylaws.

FireSmart brochures and flyers were distributed several years ago, however, CVRD staff noted that the CVRD has limited capacity for delivering information to the public. The CVRD website has a FireSmart page, which communicates important information to the public such as the current Fire Danger Rating, a FireSmart workshop request contact, links to FireSmart resources, a “how-to” video on FireSmarting your home, and purchasing information for Wildfire Automated Sprinkler Protection (WASP) systems. CVRD staff have expressed that public uptake for FireSmart and initiatives in the CVRD is much higher during and following an active fire season in BC, but dwindles considerably in low fire years. Future initiatives should focus efforts during times of high public uptake in order to maximize the resources available for community engagement.

Fire department-initiated education regarding wildfire threat and prevention varies by department. Some fire departments within the AOI also provide public information through their websites in the form of burn status updates, current fire hazard rating, and information on fire prevention and open burning.

2.5 LINKAGES TO OTHER PLANS AND POLICIES

Following is a summary of municipal and provincial policies and guidelines that relate to strategic wildfire management, wildfire threat reduction, operational fuel treatments and emergency planning.

2.5.1 Local Authority Emergency Plan

Emergency preparedness and response is managed by the CVRD, which has created a comprehensive Emergency Management Plan to serve the region, including the municipalities and electoral areas, and working collaboratively with the First Nations.¹¹ The plan was developed to optimize the response, resources and planning for incidents that may occur within the CVRD, outlining Emergency Operations

¹¹Mid Island Emergency Coordinators & Managers, February 2015.

Centre (EOC) functions, EOC activation, the evacuation plan for the CVRD, contingency plans for specific disasters, and the chain of command and the roles of each section (i.e., operations, planning, logistics, and finance/administration) in the event of an emergency. The contingency plan for wildland interface fires lists the possible major effects of such an event, the potential site actions that may be required to address these effects, and the associated actions of the EOC and equipment that could aid in response.

Emergency response is coordinated at a regional scale, with designated EOCs throughout the CVRD and Incident Command (IC) for site level response. Due to the fact that the CVRD is made up of many municipalities, First Nations Reserves, and unincorporated localities, the Emergency Management Plan provides important information about jurisdiction, emergency management agreements between jurisdictions, and cost sharing.¹¹

The CVRD has also developed a specific framework for Farm Emergency Planning, which includes a guide and template for landowners to create their own Farm Emergency Plan. For individual homeowner preparedness, the Emergency Preparedness Workbook provides direction on protecting homes when a fire is approaching (prior to evacuation order).¹² The CVRD's Local Emergency Response Neighbourhoods (LERN) Program provides residents with training and information for staying safe and being self-sufficient for seven days in the event of a disaster or emergency.

2.5.2 Affiliated CWPPs

CWPPs have been developed for the City of Nanaimo (2015), Lyackson First Nation (2012), Valdes Island (2012), Stz'uminus First Nation (2010), Capital Regional District (2007), and North Cowichan (2005). These documents have been reviewed for synergistic project opportunities, as well as to confirm that there are no contradicting recommendations. The following Municipalities/First Nations are currently developing CWPPs for their areas: CVRD West Zone, South Zone and Central Zones (2017 update), and Lake Cowichan (2017). CWPPs for all four CVRD zones are being developed by the same consultant ensuring consistency in recommendations and synergies within proposed future fuel treatment works.

2.5.3 Local Government/First Nation Policies and Recommendations

The intent of this section is to review all relevant local government plans, policies and bylaws and identify sections within that are relevant to the CWPP update. The following municipal bylaws, strategies and policies are relevant to wildfire planning in the AOI.

Bylaw No. 1497, 1993: Electoral Area H - North Oyster/Diamond Official Community Plan

The North Oyster and Diamond Official Community Plan (OCP) acts as a guiding document for the Regional Board and other agencies in determining the most suitable uses for land and water services within the community in addition to the implementation of developments and future infrastructure. The plan applies to all of Electoral Area H, including portions of Ladysmith Harbour and part of the Stuart

¹² Mid Island Emergency Coordinators & Managers, 2017.



Channel. Numerous sections contain objectives and policies which are directly relevant to wildfire risk reduction, emergency response, and post-disaster community resilience as described below.

1993 North Oyster/Diamond OCP Section 3: The Natural Environment

This section outlines the CVRD's commitment to identify and protect heritage and archaeological sites and recognize the history and contributions of First Nations to the North Oyster and Diamond area. This is particularly relevant in the case that the CVRD undertakes fuel management projects where there is potential to damage archaeological values. See Section 3.3.2 of this CWPP Update document for more details on the *Heritage Conservation Act* and how to ensure that archaeological values are protected during on the ground operational projects, through the use of desk-top and field value identification and First Nations consultation.

1993 North Oyster/Diamond OCP Section 4: Harbour and Shore Zone Management

This section notes how the CVRD encourages the Ministry of Transportation to maximize access to public beaches on lakes and waterfront areas. This improves public access for recreation and leisure in addition to increasing and improving access for emergency service vehicles and crews for fire protection (Section 12: Transportation).

1993 North Oyster/Diamond OCP Section 11: Parks and Institutional Uses

This section of the OCP outlines the zoning of parks for recreational uses as well as schools. The CVRD discourages these areas from being converted into alternative land uses that would exclude the public as they offer excellent recreational, cultural and educational benefits to the community.

Parks provide a combination of ecosystem, social, and economic benefits to the CVRD, but also have the potential to impact interface fire risk and increase the liability of the CVRD should they not be maintained in accordance with an acceptable wildfire threat. New parks should be reviewed by a Qualified Professional (QP), such as a Registered Professional Forester, competent in fire suppression and fire behaviour prior to assumption to ensure that park design adequately addresses wildfire-associated challenges and threats. Furthermore, assumed parks should have reasonable access to maintain an acceptable level of threat within the park in the future, as well as having a design able to facilitate suppression access in the event of an interface fire. QPs competent in the field of wildfire threat and fire behaviour can provide insight to the CVRD regarding siting and access of future parks and trails.

RECOMMENDATION #1: Review the North Oyster/Diamond OCP and consider parks acquisition and maintenance in a wildfire risk framework, including consideration for long-term maintenance costs and access. Consider amendments where needed, including the following: 1) require the use of a QP in review, assessment, and siting of parks and park access prior to acceptance; and 2) ensure that bylaws provide the CVRD the authority to request modification (either fuels, access, or siting) based upon QP recommendation and prior to approval to ensure that the park is received in, and able to be maintained in, an acceptable range of risk. (See Section 6.1.3 of this CWPP document for related recommendations specific to access).



1993 North Oyster/Diamond OCP Section 13: Water, Sewer and Solid Waste Systems

This section of the OCP summarizes the use of water and other liquid waste systems throughout the plan area, covering usage, capacity and storage. As noted in policy 13.1.4, when a new subdivision is created on a community water system it must meet the fire protection standards outlined by the CVRD, which includes having adequate fire hydrant placement and proper emergency vehicle access throughout.

1993 North Oyster/Diamond OCP Section 14: Climate, Land, Resources and Energy Efficiency

This section of the OCP outlines greenhouse gas emissions and the means by which mitigation efforts may be implemented throughout the plan area. Two main targets are noted: first, reducing the total GHG emissions by 33% by 2020 and by 80% by 2050 from 2007 levels; and second, reducing the overall energy consumption in the region, promoting a healthy and high quality of life for residents and encouraging efficient use of the land base. To help meet these targets, the CVRD can encourage the construction of additional walking and biking trails to reduce traffic volume; local agriculture and farming should also be supported.

Efforts to meet these targets are closely related to broader implications of, and responses to climate change specifically as they relate to community preparedness and resilience. The expected impact of climate change on natural disturbance regimes, particularly wildfire, is significant; with an anticipated overall increase in fire intensity, severity, and occurrence. These considerations highlight the significance of climate change adaptation and mitigation policies to increase community resilience and promote educational resources for the public. The resilience of social and infrastructural systems and access to educational resources are integral factors in community planning and evolution. Further details regarding climate change and the implications on fire can be found in Section 4.1.3 of this CWPP Update document.

Bylaw No. 2500, 2005: Electoral Area G – Saltair/Gulf Islands Official Community Plan

The Saltair and Gulf Islands Official Community Plan (OCP) provides guidance for land use, development, and community evolution within the CVRD, ensuring positive change will occur, specifically for Electoral Area G. Numerous sections contain objectives and policies which are directly relevant to wildfire risk reduction, emergency response, and post-disaster community resilience, below.

2005 Saltair/Gulf Islands OCP Section 3: The Natural Environment

This section of the OCP outlines the use and management of the natural environment and ecosystems as well as the impact that natural hazards may have on these areas.

Policy 3.5 encourages landowners to retain native vegetation and trees while also removing non-native invasive plant species, such as scotch broom, which is highly flammable and increases fuel loading/overall wildfire hazard. Scotch Broom is a highly competitive evergreen shrub that is effective at out-competing native species, sometimes creating impenetrable thickets and often displacing less-flammable plant and tree species. By controlling scotch broom and other invasive species, not only is forest health improved but the fire behaviour potential is also reduced.



Policy 3.6 states that where a building inspector considers that construction may be on land that would be subject to potentially hazardous conditions such as flooding, mudslides, erosion, and the like, the building inspector may require an assessment report by a Qualified Professional Engineer (QPE) to be completed.

RECOMMENDATION #2: Review the Saltair/Gulf Islands OCP and recognize natural hazards that have potential to impact values within the plan area. Natural hazards include but are not limited to wildfire and interface fire, which has the potential to impact public health and safety; economics (i.e., through evacuations, loss of tourism, interruption of services); ecosystems and habitat; and water quality, among others. Identification of natural hazards can allow for the implementation of plans and policies to increase CVRD resilience, mitigate potential damages, and increase public and official awareness of risk.

[2005 Saltair/Gulf Islands OCP Section 4: Ocean Shoreline Management](#)

This section of the OCP supports the provision of public access to beaches in the Saltair area for recreation and leisure purposes in addition to the maintenance of these access points for emergency response vehicles and fire protection purposes.

[2005 Saltair/Gulf Islands OCP Section 14: Parks & Trails](#)

This section of the OCP outlines the park acquisition objectives and the park acquisition process, as well as access to and regulations within these areas. Within the plan area there is a small amount of crown land which should be considered for recreation and environmental protection purposes prior to being considered for any type of development. Conclusions from this section are similar to those discussed and summarized in the entry above for the 1993 North Oyster/Diamond OCP Section 11: Parks and Institutional Uses.


[2005 Saltair/Gulf Islands OCP Section 17: Water Services](#)

This section of the OCP states that future subdivisions are created in a controlled manner, ensuring that future population growth does not place excessive demands on existing community water supplies. In addition, this section stipulates that the water supply must continue to meet fire protection standards as populations increase.

[2005 Saltair/Gulf Islands OCP Section 19: Transportation](#)

This section of the OCP covers transportation throughout the plan area, with an emphasis on an overall reduction of traffic through the Saltair region, and most notably on Chemainus Road. This road sees heavy truck traffic as well as Thetis Island ferry traffic, both of which could be reduced if alternate routes were utilized or planned, improving congestion.

The construction of a public access road from Saltair to the Trans-Canada Highway is encouraged to further reduce the traffic within the community and to provide an emergency route from Saltair to adjacent communities in the event of a catastrophic disaster. The implementation of this road would greatly improve emergency vehicle response times, particularly when travelling to and from larger city centers such as Ladysmith or Duncan.



This section also notes the elimination of invasive brush/weed species on road allowances through environmentally low-impact methods, resulting in a potential decrease in those areas' overall wildfire hazard.

2005 Saltair/Gulf Islands OCP Section 20: Development Permit Areas (DPA)

There are multiple DP guidelines applying to various DP areas; however, which guidelines apply to which areas depends on a number of factors. Prior to a development of any type within one of these areas, the owner must submit information demonstrating how the proposed development will meet all applicable guidelines within the DP Area, or demonstrating how an exemption is appropriate.

Across all DP areas, an emphasis is placed on accessibility and efficient flow of roadways. Walkways that are accessible to persons with disabilities must be installed, and internal roadways, turnaround areas, and driveways must be designed to accommodate emergency vehicles.

2005 Saltair/Gulf Islands OCP Section 21: Heritage, Safety and Social Policy

Within the plan area, a program to address earthquake preparedness and fire prevention in the wildfire interface area as well as other natural or human caused disasters shall be established, helping to prepare the community for such events and mitigate potential loss of life.

Bylaw No. 1488, 2003: Town of Ladysmith Official Community Plan

The Official Community Plan (OCP) for the Town of Ladysmith provides guidance to the town council, interest groups, investors, town staff, citizens and others in considering the future of the community's development. The OCP integrates economic, social, ecological and physical factors, including implications for land use, residential development, and the Town's evolution over the next 20 years. The following sections of the OCP contain objectives and policies directly related to wildfire risk reduction, emergency response, and post-disaster community resilience.

2003 Town of Ladysmith OCP Section 1.8: Key Issues

Subsection 1.8.5 of the OCP overviews the probable need to expand the current water supply system to meet needs for residential use and fire protection. Water capacity and storage is critical in the preparedness and readiness of a community to suppress potential interface fires while also meeting residents' needs.

2003 Town of Ladysmith OCP Section 3: Community Management Areas

This section of the OCP recognizes the need for urban containment boundaries to be set so as to limit urban and rural sprawl, which would otherwise lead to fragmentation of ecosystems and watersheds. This would further spread out emergency service coverage, increasing emergency response times, or leading to development in areas where fire services are unavailable.



RECOMMENDATION #3: All new development outside Urban Containment Boundaries should have a water system which meets or exceeds minimum standards of National Fire Protection Association (NFPA) 1142, *Standard on Water Supplies for Suburban and Rural Fire Fighting*. Fire services should review the water supply to ensure it maintains sufficient flow and reliability for suppression needs, and that secondary power is available in the event of power outages.

The Community Facilities and Services subsection mentions that the Town of Ladysmith will continue to use the local fire department to provide fire protection and rescue services. The CVRD also has an emergency response program in which the Town of Ladysmith participates, and the CVRD views it as beneficial for Ladysmith to continue its participation.

Bylaw No. 88, 2011: Thetis Island Official Community Plan

The Thetis Island Official Community Plan (OCP) is a statement of general objectives and more detailed policies. Its purpose is to serve as a guide for the Thetis Island Local Trust Committee when decisions are made regarding bylaw amendments and applications for permits with respect to community land use. The OCP contains numerous sections with objectives and policies that are directly relevant to wildfire risk reduction, emergency response, and community resilience post-disaster.

2011 Thetis Island OCP Section 3: Services Objectives and Policies

This section of the OCP covers the services available throughout Thetis Island and the multiple transportation related policies that come into effect when dealing with a potential emergency event. Within this section, the following guidelines are relevant to wildfire and interface fire risk reduction:

Land Transportation Services: States that access to water for public use must be maintained, where possible, due to the large percentage of private property on the Island.

Water Transportation Services: Notes that there is an emergency boat berth adjacent to the BC Ferry Corporation terminal in such cases it is needed. In addition, the BC Ferry Corporation must ensure emergency ferry sailings are available when required and should work in conjunction with BC Ambulance Service to ensure efficient response times in the event a request to provide marine emergency evacuation services is received.

Air Transportation Services: Emergency services that require air evacuation will be covered by helicopter. Facilities that support these services will be kept in working order and maintained in case such an event occurs and a helicopter is needed.

Protective and Emergency Services: This section acknowledges that fires are a high concern for Thetis Island and property owners. Due to the dry summers, limited water supply and large amounts of visitors, the fire hazard rating is high for structures and vehicles. The Thetis Island fire department are tasked as the first responders for medical emergencies on the Island. For fires that are beyond the control of the local fire department, the BC Wildfire Service provides coverage. To minimize the fire hazard, property owners are encouraged to use FireSmart building practices and materials, and ensure they have access to personal fire equipment such as shovels and/or pulaskis.



Water Systems: This section states that an adequate quantity of water is available for fire suppression and other non-domestic purposes. This includes using ponds found throughout the island and the encouragement of new ponds to be created. Rainwater catchment and storage is also encouraged in order to provide as many possible reservoirs for firefighters to use in the event of a wildfire.

2011 Thetis Island OCP Section 4: Natural & Heritage Resources

Subsection 4.2 of the OCP outlines how Thetis Island will maintain a high standard of air quality. Minimizing air pollution through encouraging owners and residents to maintain wood burning stoves in good order and using suitable/seasoned fire wood to reduce smoke emissions. The Island discourages the burning of garbage and other wastes that pollute the atmosphere.

2011 Thetis Island OCP Section 6: Development Permit Areas & Temporary Use Permits

The temporary use section of the OCP states that landowners should have to provide written proof (documentation) from a qualified professional (QP) that the dwelling meets the fire code. In addition, private landowners should post all necessary information for tenants or renters such as fire safety protocol, water conservation, storage of garbage, septic care, etc.

Bylaw No. 2524, 2017: Electoral Area G – Saltair/Gulf Islands Zoning Bylaw

This bylaw mentions the need for the majority of new developments to be connected to the community water system, with most parcels that are over 1 hectare in size not needing to be connected. Developments that are not on community water systems have the potential to have lower pressure, capacity and storage, which can limit suppression efforts in the event of a structural or interface forest fire.

The Town of Ladysmith Bylaw No. 1815, 2013: Fire Prevention Bylaw

Within this bylaw are many policies, definitions and objectives that pertain to building codes, public duties and obligations, emergency response, burning regulations and all other fire related activities. This bylaw is quite in depth and covers many relevant and crucial points that aid in the creation of a community wildfire protection plan. Below is a list of each relevant section:

- Sections 5-6: Fire Department and Chief
- Sections 7-9: Fire Prevention and Safety
- Sections 10-13: Fire Safety Inspections and Orders
- Sections 14-18: Burning Regulations
- Sections 19-22: Public and Obligations
- Sections 23-25: Enforcement and Cost Recovery

The Town of Ladysmith Bylaw No. 1933, 2017: Parks Usage Bylaw

Section 9 of the OCP outlines the use of fires and burning substances. No fires are permitted outside a fire ring or receptacle. No person shall throw, place upon the ground or dispose of any lighted material such as a cigar, cigarette or other burning substances. A person shall not kindle, build, light, maintain or use any fire at any location which contravenes fire restrictions that are in effect under the wildfire act



or any other applicable town bylaw. In certain areas where allowed, propane stoves/ barbeques are permitted, though no form of fire shall be left unattended at any given time. There shall also be no burning of any prohibited material as outlined in bylaw 1815, 2013.

CVRD Bylaw No. 3716, 2013: Smoke Control Regulation Bylaw

The smoke regulation bylaw outlines the permitting of smoke caused by open burning, incinerators and campfires as well as the size of such fires, the distance from property boundaries, the dates which these fires are allowed to occur and the person in charge who can order/cause the extinguishment of such fires.

The bylaw allows for burning of clean wood waste, such as that resulting from fuel reduction or wildfire risk mitigation activities (pruning, thinning, brushing, etc.), in the case that the burn conforms with the bylaw in all other aspects.

CVRD Bylaw No. 2020, 2009: Landclearing Management Regulation Bylaw

This bylaw overviews the use/permittance of landclearing and burning within the District, which only applies to machine-piled landclearing debris and regulated quantities of landclearing debris. An air curtain burner shall be used for all open burning of landclearing debris and must be registered prior to use by a certified operator. Both a bylaw enforcement officer and a fire chief have authority and final say in the open burning practices that will be taking place.

CVRD Bylaw No. 3422, 2011: Building Regulation Bylaw

OCP Section 2.1.4 – Essential Services states that a driveway must have the appropriate dimensions, strength and grade for emergency service vehicles to access all principal buildings.

CVRD Bylaw No. 738, 1983: Cowichan Valley Regional District Parks Bylaw

OCP Section 10: Fires restricts the use of fire outside of designated fire areas (i.e., fire ring) as well as during a fire restriction as laid out by the provincial government. It also restricts the burning of prohibited material within the entirety of the park as well as the placement of any lighted material on the ground (i.e., cigar, cigarette, candle, etc.).

CVRD Bylaw No. 1341, 1992: House Numbering, Unsightly Premises and Graffiti

This bylaw states that house numbers must be clearly visible from the highway to assist in safe and prompt emergency response. This bylaw also states that the owner or occupier must not have any accumulation of filth, discarded material or garbage of any kind.

| |
|---|
| <p>RECOMMENDATION #4: Consider working with the Development Services Division (i.e., building inspectors) to ensure house numbering is posted prior to occupancy of new development and to provide instructions on how and where best to affix numbering to facilitate emergency response and evacuation efforts. Consider encouraging home owner participation via a CVRD-wide engagement campaign and providing incentives such as the opportunity to acquire/purchase discounted address signs.</p> |
|---|



RECOMMENDATION #5: Review CVRD Bylaw No. 1341, 1992 and include wording that specifically prohibits the accumulation of combustible materials on the property (including on and under exterior projections, such as decks and patios, near the home, and in gutters and roofs). See Appendix K – FireSmart Construction and Landscaping for more information on combustible materials. The revised bylaw should provide the CVRD the authority to require removal/clean-up of combustible materials or to complete removal and recoup costs from the owner.

2.5.4 Higher Level Plans and Relevant Legislation

Vancouver Island Land Use Plan (VILUP)¹³

The Vancouver Island Land Use Plan is the higher-level planning document for Vancouver Island, and the CVRD North Zone. The plan provides strategic direction for the following categories: 1) Protected Areas Network; 2) Forest Land Base; 3) Regional Biodiversity; 4) Food Production Activities; 5) Settlement Lands; 6) Maintenance of Energy and Mining Opportunities; 7) Integrated Coastal Management; and 8) Community Stability. The plan also identifies Land Use Zones, which are used to delineate areas requiring specific management.

Relevant Legislation

There are several spatially explicit ministerial orders pertaining to Ungulate Winter Range (UWR) and Scenic Areas in the AOI that may impact potential fuel treatment activities. Further, two non-legal Old Growth Management Area (OGMAs) were identified within the AOI. These spatially explicit ministerial orders must be reviewed, considered, and addressed during the prescription-level phase. Fuel management within these areas should aim to enhance these values, whenever possible, and the land manager (South Island Natural Resource District) must be consulted regarding any overlapping values at risk, spatially explicit ministerial orders, or other notable values on the land base during prescription development.

2.5.5 Ministry or Industry Plans

Reviewing and incorporating other important forest management planning initiatives into the CWPP planning process is a critical step in ensuring a proactive and effective wildfire mitigation approach in the AOI.

The Vancouver Island Central Coast Response Fire Management Plan (FMP)¹⁴ that encompasses the CVRD North Zone was reviewed to identify future landscape level fire management planning at the Natural Resource District level. The FMP was completed in 2018 for the Coastal Fire Centre and three Natural Resource Districts, including the South Island District relevant to the AOI. The FMP identifies values at risk and prioritizes broad categories of values as ‘themes’ for categorizing response through the Resource Strategic Wildfire Allocation Protocol (RSWAP). The FMP briefly speaks to the concept of wildfire prevention engineering within the region, which includes fuel management such as locally-

¹³ Vancouver Island Summary Land Use Plan. 2000. Retrieved online at: https://www2.gov.bc.ca/assets/gov/farming-natural-resources-and-industry/natural-resource-use/land-water-use/crown-land/land-use-plans-and-objectives/westcoast-region/vancouverisland-rlup/vancouver_island_slup.pdf

¹⁴ Ministry of Forests, Lands, Natural Resource Operations and Rural Development, 2018.

identified fuel breaks, proposed treatment areas, or demonstration and operational treatment areas. The FMP does not identify potential fuel breaks around the municipalities within the AOI. To address this gap, landscape-level fuel break opportunities have been identified as part of this CWPP. These fuel breaks have been recommended in order to protect access and egress routes in the CVRD North Zone as well as to serve as strategic anchors for fire suppression and to reduce extreme crown fire behaviour.

Due to the fact that the CVRD North Zone has limited access and egress options, improving access and increasing public safety in the event of an emergency evacuation should be a priority. There may be funding opportunities for fuel breaks on Crown land along the Malahat Highway and other single-access roads through the Forest Enhancement Society of British Columbia (FESBC). Communication with the Natural Resource District and Ministry of Transportation and Infrastructure should be initiated to explore potential fuel treatments.

An approved Forest Development Unit (FDU) is located within the AOI with an associated Forest Stewardship Plan (FSP) which sets specific forest practices obligations applicable to specific forest licensees.

Six Provincial Parks and four Ecological Reserves are also located within the AOI, including: Whaleboat Island Marine Park, Roberts Memorial, Pirates Cove Marine Park, Wakes Cove, Dionisio Point and Drumbeg Provincial Parks; and Yellow point Bog, Canoe Islets, Woodley Range, and Rose Islets Ecological Reserves. Management plans for the aforementioned parks consist of Purpose Statement and Zoning Plans (PSZP 2003) for the first two developed parks and more comprehensive Management Plans (MP 2004, 2017, 1995 and 1988, respectively) for the undeveloped Pirates Cove, Wakes Cove, Dionisio Point and Drumbeg Parks.¹⁵ Management plans for the ecological reserves consist of Purpose Statements, all approved in 2003.¹⁵

Forest health management and associated initiatives within the South Island Natural Resource District and the Arrowsmith Timber Supply Area (TSA) are guided by the 2015-17 Coastal Timber Supply Areas Forest Health Overview¹⁶. This plan must be reviewed, considered, and addressed during the prescription-level phase. Fuel management and prescriptions aimed at reducing wildfire hazard within the AOI should aim to incorporate the guiding principles and best management practices (BMPs) presented within this aforementioned plan.

SECTION 3: VALUES AT RISK

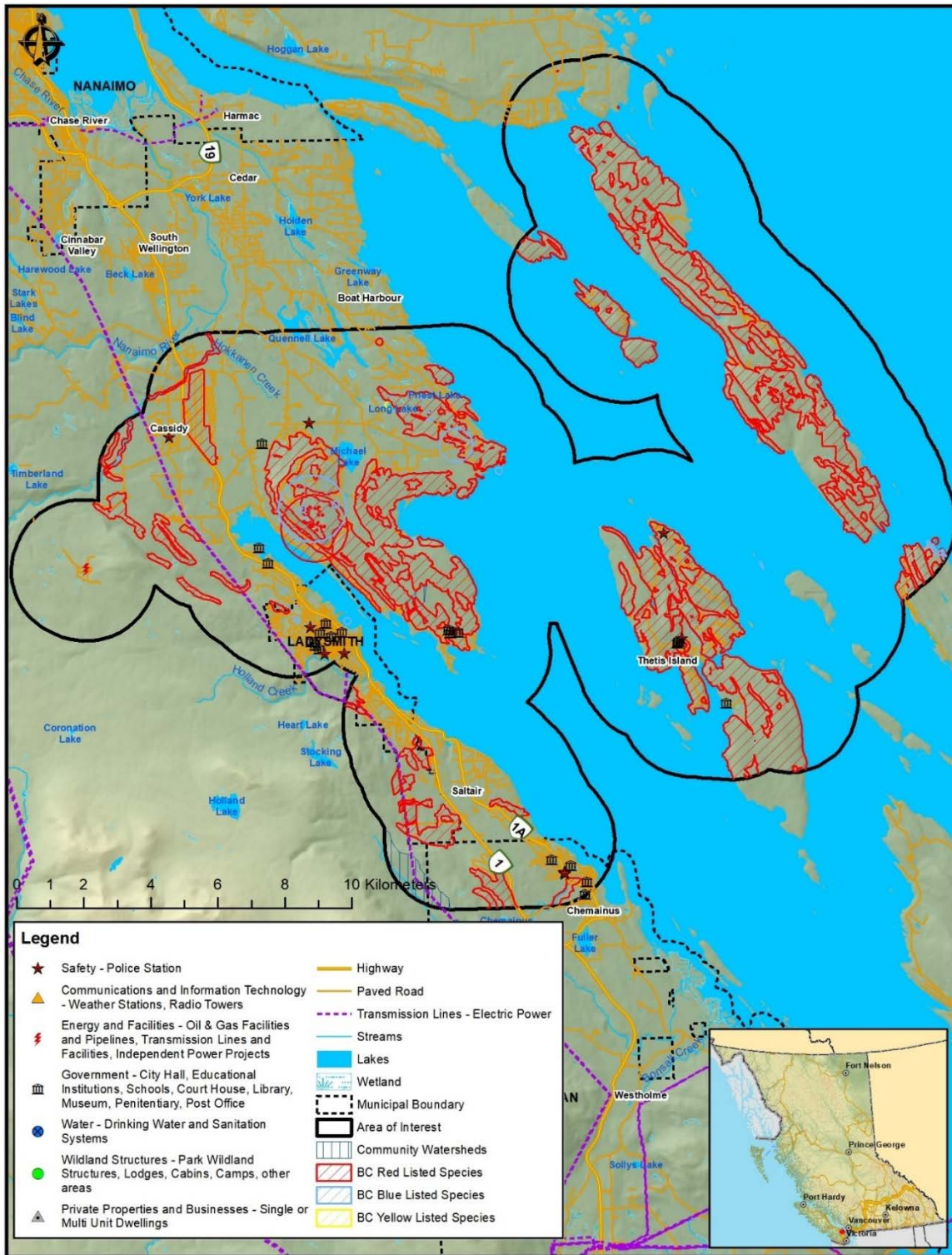
Following is a description of the extent to which wildfire has the potential to impact the values at risk (VAR) within the CVRD North Zone. VAR or the human and natural resources that may be impacted by wildfire include human life and property, critical infrastructure, high environmental and cultural values,

¹⁵ BC Parks, 2018. Retrieve online at: <http://www.env.gov.bc.ca/bcparks/planning/mgmtplns/>


¹⁶BC Ministry of Forests, Lands and Natural Resource Operations, 2015. Retrieved online at: https://www.for.gov.bc.ca/ftp/HFP/external/!publish/Forest_Health/TSA_FH_Strategies/2015-Coast%20FH%20Strategy.pdf



and other resource values. VAR also include hazardous values that pose a safety hazard. Key identified VAR are illustrated below in Map 2.



Map 2. Values at Risk within the AOI



3.1 HUMAN LIFE AND SAFETY

One of the primary goals of the BCWS is to support emergency response and provide efficient wildfire management on behalf of the BC government. BCWS aims to protect life and values at risk, while ensuring the maintenance and enhancing the sustainability, health and resilience of BC ecosystems.¹⁷

Human life and safety is the first priority in the event of a wildfire. A key consideration is the evacuation of at-risk areas and safe egress. Evacuation can be complicated by the unpredictable and dynamic nature of wildfire, which can move quickly. Evacuation takes time and safe egress routes can be compromised by wildfire, limited visibility, or by traffic congestion and/or accidents.

The population distribution (both people and structures) within the AOI is important in determining the wildfire risk and identifying mitigation activities. The population of CVRD has steadily increased in recent years. It was last measured at 83,739 persons in 2016, up 4% from 2011.¹⁸ This compares to 5.6% growth in the province of British Columbia during the same years. According to the 2016 Census and excluding the Municipality of North Cowichan, there are 5,485 private dwellings in the CVRD North Zone, approximately 551 of which are occupied on a part-time basis. The aforementioned figures are calculated using the 2016 Census population statistics from CVRD Electoral Areas G and H, which overlap the CVRD North Zone AOI, the Municipality of Ladysmith and the unincorporated communities of Saltair and Cassidy. A minor portion of the CVRD Electoral Area D also overlaps the AOI; however, these statistics were not used in the calculation. Population density is the greatest in the Municipality of Ladysmith and the communities of Saltair and Cassidy.

The CVRD North Zone is a major destination for outdoor recreation, including, hiking, mountain biking, kayaking and kiteboarding. These activities can occur year-round but are especially popular during the fire season (April – October). Several parks throughout the AOI experience high-use throughout the year: Stocking Creek Park, Diana Princess of Wales Park, Holland Creek Park, Yellow Point Park, and Roberts Memorial Park. Additionally, the seasonal increase in population due to tourism and industrial pursuits within the various islands present within the AOI also raises concern with regards to potential evacuation in the event of a wildfire. Furthermore, the Malahat Highway is frequently used as an access corridor from the central island to Victoria, Sooke and the Southern Gulf Islands, which may lead to additional pressures on emergency management resources, in the event of an evacuation.

Knowledge of and access to updated structure locations within an area is a critical step in efficient and successful emergency response planning and the development of mitigation strategies and recommendations. Field visits to the CVRD North Zone AOI and access to recent orthophotography and spatial data from the District has enabled the development of an updated WUI boundary that accounts for the most recent development.

¹⁷ BC Provincial Coordination Plan for Wildland Urban Interface Fires. 2016. Retrieved online at: https://www2.gov.bc.ca/assets/gov/public-safety-and-emergency-services/emergency-preparedness-response-recovery/provincial-emergency-planning/bc-provincial-coord-plan-for-wuifire_revised_july_2016.pdf

¹⁸ Statistics Canada. 2016 Census.



3.2 CRITICAL INFRASTRUCTURE

Protection of critical infrastructure (CI) during a wildfire event is an important consideration for emergency response effectiveness, ensuring that coordinated evacuation can occur if necessary, and that essential services in the AOI can be maintained and/or restored quickly in the case of an emergency. Critical infrastructure includes emergency and medical services, electrical and gas services, transportation, water, social services, and communications infrastructure. A critical infrastructure dataset was provided by the CVRD's GIS staff and these data were included in Map 2. Table 3 details an inventory of critical infrastructure identified by the CVRD and via field visits.

Protection of critical infrastructure has shown itself to be an essential wildfire preparedness function. Survival and continued functionality of these facilities not only support the community during an emergency but also determine, to a great degree, the extent and cost of wildfire recovery and economic and public disruption during post wildfire reconstruction. Critical infrastructure provides important services that may be required during a wildfire event or may require additional considerations or protection. As outlined in Section 5.2, FireSmart principles are important when reducing wildfire risk to both classes of structure and are reflected in the outlined recommendations. During field visits, it was observed that generally the District's critical infrastructure is compliant with FireSmart principles.

RECOMMENDATION #6: The use of fire-resistant construction materials, building design and landscaping should be considered for all CI when completing upgrades or establishing new infrastructure. Additionally, vegetation setbacks around critical infrastructure should be compliant with FireSmart guidelines. Secondary power sources are important to reduce critical infrastructure vulnerability in the event of an emergency which cuts power for days, or even weeks.


3.2.1 Electrical Power

Electrical service for most of the CVRD North Zone is received through a network of wood pole and underground distribution infrastructure supplied by BC Hydro. Neighbourhoods with small, street-side wooden poles connecting homes are particularly vulnerable to fire. It is recommended that utility right-of-way BMPs such as, regular brushing and clearing of woody debris and shrubs be employed to help reduce fire risk, utility pole damage and subsequent outages.

There is a major radial transmission line present in the CVRD North Zone AOI, which straddles the Municipality of Ladysmith. Two 130kV transmission lines connect the Ladysmith Substation to the 138kV transmission line that runs north to south from Vancouver Island terminal to the Harewood West and Jingle Pot Substations. This system is mapped and upkept by BC Hydro. Aid is provided by BC Hydro to local departments and BCWS to mitigate impacts to existing infrastructure in the event of a wildfire.¹⁹

A large fire has the potential to impact electrical service by causing disruption in network distribution through direct or indirect means. For example, heat from flames or fallen trees associated with a fire

¹⁹ BC Hydro. 2017. Earthquakes, wildfires, and floods. Retrieved online at: <https://www.bchydro.com/safety-outages/emergency-preparation/natural-disasters.html>



event may cause power outages. Consideration must be given to protecting this critical service and providing power back up at key facilities to ensure that the emergency response functions are reliable.

Secondary power sources are important to reduce critical infrastructure vulnerability in the event of an emergency which cuts power for days, or even weeks. Secondary power is available for some critical infrastructure (RCMP Detachment, City Hall, Fire Halls, Emergency Operating Centres, Public Works Operations Centre, and Community Centres such as the Frank Jamison, Thetis Island Forbes Hall, Ladysmith Eagles Hall) via backup generators. The District has emergency generators for various infrastructure during the event of a power outage. These emergency generators are powered by either diesel, natural gas, or propane and have sufficient fuel capacity to operate for 4-10 hours. Vulnerabilities for secondary power sources include mechanical failure, potentially insufficient power sources should a wide-scale outage occur, and fuel shortage in the event of very long outages. (Refer to Section 6.1.2 for discussion and recommendations related to backup power and water availability for fire suppression).

3.2.2 Communications, Pipelines and Municipal Buildings

The CVRD North Zone is serviced by two health care centres, one airport, numerous municipal buildings and communication structures. There is a Fortis BC gas line that supplies Ladysmith, as well as the Sunshine Coast and Vancouver Island. The Mt. Hayes Liquefied Natural Gas facility stores approximately 1.5 billion cubic feet (Bcf), providing Vancouver Island customers with improved supply, transmission infrastructure and reliability. This project has allowed the expansion of previous transmission systems to improve capacity for meeting winter load requirements.²⁰ A map of the FortisBC natural gas and electrical distribution system is not available to external companies. As such, it is not possible to identify specific areas that may be vulnerable to wildfire. A publicly available service area map²¹ indicates that a natural gas pipeline transects the Zone. The FortisBC company website states that employees will consult with local authorities and BCWS in the event of a wildfire. A full inventory of critical infrastructure for communications, pipelines and municipal buildings with updated locations is presented in Table 3, below.

²⁰ Terasen Gas. 2007. Mt. Hayes LNG Storage Facility. Retrieved online at: https://www.fortisbc.com/About/RegulatoryAffairs/GasUtility/NatGasBCUCSubmissions/Documents/070506_TGVI%20Mt%20Hayes%20LNG%20CPCN_FF.pdf

²¹ FortisBC, 2018. Retrieved online at: <https://www.fortisbc.com/About/ServiceAreas/Pages/default.aspx>

**Table 3. Critical Infrastructure Identified in 2018 field visits.**

| Critical Infrastructure Type | Location |
|---|---|
| Electrical service | Service from regionally integrated transmission network. Distribution is combination of wood poles and underground servicing. |
| Communications towers | 3 RCMP Radio towers (Chemainus Detachment, Ladysmith Detachment, Ladysmith Repeater Station); Radio tower in Woodley Range |
| Chemainus Health Care Centre | 9909 Esplanade Street, Chemainus |
| Ladysmith Community Health Care Centre | 1111 4th Avenue, Ladysmith |
| Ambulance Station 159 | 1117-4th Ave |
| Ambulance Station 149 | 9911 Chemainus Road |
| Ladysmith RCMP Detachment | 336 Belaire |
| Highway Patrol RCMP | 9911 Chemainus Road |
| Thetis Island Volunteer Fire Department Central Hall | 296 Mission Road |
| North Oyster Fire Rescue | 4821 Yellow Point Road |
| Ladysmith Fire Rescue | 420-6th Ave |
| Cranberry Fire Hall #2 | 3500 Hallberg Road |
| North Cowichan Chemainus Fire Hall | 9901 Chemainus Road |
| Thetis Island Volunteer Fire Department Pilkey Hall | 207 Pilkey Point Road |
| Ladysmith Town Hall | 410 Esplanade |
| Nanaimo Airport | 3350 Spitfire Way, Cassidy |
| Emergency Operations Centre (EOC) Stzuminus First Nation | 12611-A Oyster Sto Lo Road |
| Emergency Operations Centre (EOC) Penelakut First Nation | 11330 Clam Bay Road |
| Frank Jamison Community Centre (Primary Reception Centre) | 810 6th Avenue |
| Chemainus Seniors Drop-in Centre (Secondary Reception Centre) | 9824 Willow Street |
| Saltair Centennial Park (Secondary Reception Centre) | 3826 / 3850 South Oyster School Road |
| Thetis Island Forbes Hall (Secondary Reception Centre) | North Cove Road |
| North Oyster School (Secondary Reception Centre) | 13470 Cedar Road |
| Ladysmith Eagles Hall (Secondary Reception Centre) | 921-1st Ave |
| Bethel Tabernacle (Secondary Reception Centre) | 1149 - 4th Ave |
| FortisBC Mt Hayes Natural Gas Storage Facility | Mount Hayes |
| Thetis Island Community Dock | Thetis Island |



3.2.3 Water and Sewage

The CVRD operates and maintains 19 water utilities, which provide 3,700 connections to residents and commercial operators within the region.²² The CVRD North Zone AOI supplies its water from both surface and groundwater sources, but is heavily reliant on groundwater. In the CVRD as a whole, approximately 25 private operators and municipalities, First Nations, and local governments supply water to the District.²³ In 2017, the CVRD released a report titled “Water & Wastewater Utilities Review and Assessment for the Cowichan Valley Regional District”²⁴, which was developed to address the lack of district-level utilities planning and the inherent challenges the CVRD faces when operating multiple distinct systems with a quickly growing population.

The North Zone AOI has the following water systems: Chemainus, Saltair, Ladysmith, Diamond, Shell Beach Water Utility, Shellwood, and Woodley Range. The Town of Ladysmith, Saltair and Diamond are supplied by surface water from the Holland Lake weir and Stocking Lake dam reservoirs. The southern portion of the North Zone AOI overlaps the Chemainus water system, which sources its water from groundwater wells between October 15 and June 15, and surface water from Bannan Creek / Holyoak Lake between June 15 and October 15. Shell Beach Water utility is a small, private water system that sources its water from groundwater wells. The Shellwood and Woodley Range water systems are both CVRD owned and operated and source their water from groundwater wells. The CVRD tracks surface water storage levels and targets for all its reservoirs, and maintains updated maps of all water systems within its jurisdiction.²⁵ A detailed account of water availability for wildfire suppression is provided in Section 6.1.2.

The 2017 CVRD Water and Wastewater Utilities Review and Assessment Report (Innova Strategy Group, 2017) brought forward a few concerns regarding the Shellwood, Woodley Range and Saltair water systems in the CVRD North Zone. According to the Innova Report, the following are identified issues requiring attention in the near future: 1) the Shellwood system requires significant capital upgrades in the near future as the distribution line are at the end of their lifecycle and a replacement plan is required; 2) the Woodley Range system has significant aquifer capacity concerns, limited storage capacity and due to its dependency on surface water infiltration, water must be hauled to the service area during the dry season; and 3) the Saltair system surface water intake requires refurbishment or replacement, and both a capacity study and replacement plan is required for distribution.

The CVRD operates and maintains 16 sewer systems (three within the North Zone). Additional sewer systems throughout the CVRD are managed by individual private operators, improvement districts, and municipalities. Critical water supply and sewage system infrastructure was not identified in the 2005

²² CVRD. 2018. CVRD Water Utilities. Water Withdrawal. Retrieved online at: <http://cvrdnewnormalcowichan.ca/total-water-withdrawal/cvrd-utilities-water-withdrawal-graph/>

²³ 2010 State of the Environment Report. Retrieved online at: <http://www.12things.ca/uploads/2010S0Ereports.pdf>

²⁴ CVRD. 2017. Retrieved online at: <https://www.cvrd.bc.ca/DocumentCenter/View/79863/Attachment-A---CVRD-WWURA-Innova-FULL-Report-Feb-03>

²⁵ CVRD. 2018. Cowichan Valley Water Systems Map. Retrieved online at: <http://cvrdnewnormalcowichan.ca/water-systems/#CVRD>

CWPP. Locations for water and sewage infrastructure within the CVRD North Zone AOI are detailed below in Table 4.

Table 4. Critical Infrastructure Identified in 2017 and 2018 CWPP field visits.

| Critical Infrastructure Type | Location |
|------------------------------|---|
| Water supply | <p>CVRD water systems and associated infrastructure within the North Zone AOI include the following:</p> <ul style="list-style-type: none"> • Saltair including two reservoirs located on South Watts Road, and 2 pressure reducing valve stations; • Woodley Range including a reservoir located at 5025 Aho Road, a pump station and a pressure reducing valve station; • Shellwood including an elevated reservoir located on Entrance Avenue and 3 well buildings (located on Shell Beach Road, Rock Drive and Entrance Avenue); and • Shell Beach Water Utility is a private water system with groundwater wells. <p>Municipal water systems and associated infrastructure within the North Zone AOI include the following:</p> <ul style="list-style-type: none"> • Ladysmith Water System, which sources its water from Stocking Lake and Holland Lake • Chemainus Water System, provides both groundwater and surface water sources for the community of Chemainus <p>The Diamond Improvement District water system is also present within the North Zone AOI and is located in the North Oyster/Diamond Area. The source for this water system is Stocking and Holland Lake via Ladysmith.</p> |
| Sanitary sewer system | <p>Sewage is transported, treated, stored and discharged through 12 CVRD systems, and through other improvement district, municipal and privately-operated independent systems. The CVRD systems and associated infrastructure include the following:</p> <ul style="list-style-type: none"> • Mill Springs, including a treatment building; • Twin Cedars, including a pump station and a treatment building; • Maple Hills, including a pump station; • Cobble Hill, including a treatment building; • Arbutus Ridge, with 3 pump stations; • Brulette Place (upgrades are proposed and/or in progress). including a pump station and treatment buildings (phases A-1, A-2 and B); • Kerry Village, including a multi-building sewer treatment plan and 2 pump stations; • Sentinel Ridge, including a treatment building, 2 pump stations and 18 inspection ports; • Arbutus Mountain Estates, with a treatment building; • Shawnigan Beach Estates, 9 pump stations and an office building; • Cowichan Bay, with a pump station; and • Lambourn Estates, with a treatment building and 2 pump stations |



3.3 HIGH ENVIRONMENTAL AND CULTURAL VALUES

The following section identifies high environmental and cultural values and where they are located. Environmental, cultural and recreational values are high throughout the AOI. A more detailed account of environmental and biodiversity aspects of this region is presented in Section 3.3.3.

3.3.1 Drinking Water Supply Area and Community Watersheds

The CVRD North Zone draws its domestic water from various surface and groundwater sources. Holland and Stocking Lakes provide drinking water to the Town of Ladysmith and the North Oyster/Diamond area, while Stocking Lake provides water to the community of Saltair.²⁶ Water levels are tracked from these sources and information about storage is updated every 1-2 weeks from April to September. The target storage for the lake is updated every 4 to 8 weeks between October and March and every 1 to 2 weeks from April to September based on Provincial guidance and requirement for minimum storage levels.²⁷ Drinking water availability is a concern in the CVRD due to the dry spells that typically occur during the summer and are exacerbated by growing demand and climate change impacts.²⁸

Three Community Watersheds intersect the CVRD North Zone AOI: Talkynah, Holland, and Banon. Although only the former watershed fully overlaps the AOI, Holland Community Watershed is a key contributor to the water supply within the southern portion of the AOI. Another important community watershed for water supply within the CVRD North Zone AOI is the Stocking Lake Community Watershed, which is immediately adjacent to the AOI, but does not intersect it. The potential impacts of wildfire extend past the time a fire is extinguished. Depending on fire size and severity, there is the potential for significant hydrological impacts, extending for years post-burn.²⁹ Some areas may have a lower threshold for precipitation triggered events and would be particularly vulnerable to post-wildfire debris flows, landslides, or flooding. This may directly impact the community (i.e., structure loss, risk to public safety) or indirectly, through loss or damage of critical infrastructure, roads, or impacts on the watershed affecting water quality.

RECOMMENDATION #7: The CVRD should consider the option of conducting future assessments to explore the potential hydrologic and geomorphic impacts of wildfire on the watershed and community. Alternatively, there may be an option to complete a stand-alone assessment to help identify and quantify the post-fire risk to the community. Exploration of potential funding opportunities through the province and the National Disaster Mitigation Program may be worthwhile.³⁰

²⁶ CVRD, 2018. Retrieved online at: <http://cvrdnewnormalcowichan.ca/water-systems/>

²⁷ CVRD, 2018. Retrieved online at: <http://cvrdnewnormalcowichan.ca/water-storage-levels/>

²⁸ Cowichan Region State of the Environment Report Update 2014. Retrieved online at: <https://www.cvrdb.ca/DocumentCenter/View/83154/SOER-2014-Introduction>

²⁹ Jordan, P., K. Turner, D. Nicol, D. Boyer. 2006. Developing a Risk Analysis Procedure for Post-Wildfire Mass Movement and Flooding in British Columbia. Part of the 1st Specialty Conference on Disaster Mitigation. Calgary, AB May 23 -26, 2006.

³⁰ Public Safety Canada, National Disaster Mitigation Program. Retrieved online at: <https://www.publicsafety.gc.ca/cnt/mrgnc-mngmnt/dsstr-prvntn-mtgn/ndmp/index-en.aspx>

3.3.2 Cultural Values

The Coast Salish are the main First Nations group whose territory overlaps the CVRD. Within this group a total of 13 First Nations and one treaty organization with aboriginal interests in the AOI were identified using the BC Consultative Areas Database. These include the Semiahmoo First Nation, Halalt First Nation, Stz'uminus First Nation, Cowichan Tribes, Lake Cowichan First Nation, Lyakson First Nation, Penelakut Tribe, Snuneymuxw First Nation, Tsawwassen First Nation, Tseycum Indian Band, Pauquachin First Nation, Tsartlip Indian Band, and Tsawout First Nation.


The Stz'uminus First Nation are in Stage 4 of the treaty process, while the Pauquachin First Nation, Tsartlip First Nation, and Tsawout First Nation are Douglas Treaty Nations, granted the rights to hunt over unoccupied lands and carry on their traditional fisheries³¹. The 2009 Tsawwassen First Nation Treaty defines Tsawwassen First Nation's Aboriginal rights throughout their claimed traditional territory which includes the waters of the southern Strait of Georgia.

Archaeological sites in BC that pre-date 1846 are protected by the *Heritage Conservation Act* (HCA), which applies on both private and public lands. Archaeological remains in the Province of British Columbia are protected from disturbance, intentional and inadvertent, by the HCA. Sites that are of an unknown age that have a likely probability of dating prior to 1846 (e.g., lithic scatters) as well as Aboriginal pictographs, petroglyphs, and burials (which are likely not as old but are still considered to have historical or archaeological value) are also protected. Under the HCA, protected sites may not be damaged, altered or moved in any way without a permit. It is a Best Practice that cultural heritage resources such as culturally modified tree (CMT) sites be inventoried and considered in both operational and strategic planning.

Due to site sensitivity, the locations of archaeological sites may not be made publicly available, however, data provided by the MFLNRORD Archaeology Branch confirms that multiple sites do exist. The District should ensure that they have direct access to Remote Access to Archaeological Data (RAAD), which allows the District to look up or track any archaeological sites in the area.³² Prior to stand modification for fire hazard reduction, and depending on treatment location, preliminary reconnaissance surveys may be undertaken to ensure that cultural heritage features are not inadvertently damaged or destroyed. Pile burning and the use of machinery have the potential to damage artifacts that may be buried in the upper soil horizons. Above ground archaeological resources may include features such as CMTs, which could be damaged or accidentally harvested during fire hazard reduction activities. Fuel treatment activities should include consultation with all identified First Nations at the site level and should ensure sufficient time for review and input regarding their rights and interests prior to prescription finalization or implementation.

³¹ Arrowsmith Timber Supply Area Timber Supply Analysis Discussion Paper. 2016 Retrieved online at: https://www2.gov.bc.ca/assets/gov/farming-natural-resources-and-industry/forestry/stewardship/forest-analysis-inventory/tsr-annual-allowable-cut/arrowsmith_tsa_discussion_paper.pdf

³² MFLNRORD, Archaeology. Retrieved online at: https://www.for.gov.bc.ca/archaeology/accessing_archaeological_data/obtaining_access.htm



3.3.3 High Environmental Values

The AOI overlaps two non-legal OGMAs. Any proposed fuel treatment that may overlap these areas requires MFLNRORD oversight at the prescription development phase, and works can only occur following MFLNRORD consultation and approval.

Six Ungulate Winter Range (UWR) polygons intersect the AOI. Four of these polygons are “No Harvest Zones” as per Government Actions Regulation (GAR) Order U-1-017. Two of the polygons are “Conditional Harvest Zones” under (GAR) Order U-1-017. These GAR Orders are intended to protect critical winter foraging habitats for black-tailed deer and Roosevelt Elk populations and have specific management requirements associated with them.

The Conservation Data Centre (CDC), which is part of the Environmental Stewardship Division of the Ministry of Environment and Climate Change Strategy, is the repository for information related to plants, animals and ecosystems at risk in BC. To identify species and ecosystems at risk within the AOI, the CDC database was referenced. Two classes of data are kept by the CDC: non-sensitive occurrences for which all information is available (species or ecosystems at risk and location); and masked, or sensitive, occurrences where only generalized location information is available.

There are eight occurrences of Red-listed species, four occurrences of Red-listed ecological communities, 12 occurrences of Blue-listed species and one of Yellow-listed species within the AOI (Table 5). There is a large overlap with a masked occurrence polygon. Through consultation with the CDC and a biologist or qualified professional, all site level operational plans must determine if these occurrences will be impacted by fuel management or other wildfire mitigation activities. All future fuel treatment activities or those associated with recommendations made in this plan should consider the presence of, and impact upon, potentially affected species. Additionally, all site level operational plans should consult the most recent data available to ensure that any new occurrences or relevant masked occurrences are known and considered in the operational plan to mitigate any potential impacts on species at risk.

Table 5. Publicly available occurrences of Red, Blue, and Yellow-listed species recorded within the AOI.

| Common Name | Scientific Name | Category | BC List | Habitat Type |
|--------------------------|------------------------------|-------------------|---------|--|
| Batwing vinyl | <i>Leptogium platynum</i> | Fungus | Red | Terrestrial: cliff |
| Bog Bird's-foot Lotus | <i>Hosackia pinnata</i> | Vascular Plant | Red | Riverine: riparian; creek, terrestrial: roadside |
| Chaffweed | <i>Anagallis minima</i> | Vascular Plant | Blue | Palustrine: forested wetland |
| Double-crested Cormorant | <i>Phalacrocorax auritus</i> | Vertebrate Animal | Blue | Marine; protected; terrestrial; rock outcrop |



| Common Name | Scientific Name | Category | BC List | Habitat Type |
|---|--|----------------------|---------|--|
| Douglas-fir / Dull Oregon-grape | <i>Pseudotsuga menziesii</i> / <i>Mahonia nervosa</i> | Ecological Community | Red | |
| Edwards' Beach Moth | <i>Anarta edwardsii</i> | Invertebrate Animal | Red | Terrestrial |
| Grand Fir / Dull Oregon-grape | <i>Abies grandis</i> / <i>Mahonia nervosa</i> | Ecological Community | Red | |
| Great Blue Heron, Fannini Subspecies | <i>Ardea herodias fannini</i> | Vertebrate Animal | Blue | Terrestrial: woodland mixed, urban |
| Green-sheathed Sedge | <i>Carex feta</i> | Vascular Plant | Blue | Terrestrial |
| Heterocodon | <i>Heterocodon rariflorus</i> | Vascular Plant | Blue | Terrestrial: grassland/herbaceous |
| Macoun's Meadow-foam | <i>Limnanthes macounii</i> | Vascular Plant | Red | Terrestrial: seepage, grassland/herbaceous, palustrine: temporary pool; terrestrial: seepage |
| Northern Red-legged Frog | <i>Rana aurora</i> | Vertebrate Animal | Blue | Riverine: creek; terrestrial: forest broadleaf |
| Nuttall's Quillwort | <i>Isoetes nuttallii</i> | Vascular Plant | Blue | Terrestrial; temporary pool, palustrine: temporary pool |
| Poison Oak | <i>Toxicodendron diversilobum</i> | Vascular Plant | Blue | Terrestrial; forest needleleaf |
| Propertius Duskywing | <i>Erynnis propertius</i> | Invertebrate Animal | Red | Terrestrial; grassland/herbaceous |
| Purple Martin | <i>Progne subis</i> | Vertebrate Animal | Blue | |
| Purple Sanicle | <i>Sanicula bipinnatifida</i> | Vascular Plant | Red | Terrestrial: forest broadleaf |
| Red Alder / Slough Sedge (Black Cottonwood) | <i>Alnus rubra</i> / <i>Carex obnupta</i> (<i>Populus trichocarpa</i>) | Ecological Community | Red | Palustrine; forested wetland |
| Slimleaf Onion | <i>Allium amplexans</i> | Vascular Plant | Blue | Marine: coastal bluffs, terrestrial |
| Surf Scoter | <i>Melanitta perspicillata</i> | Vertebrate Animal | Blue | Marine; nearshore |
| Vancouver Island Beggarticks | <i>Bidens amplissima</i> | Vascular Plant | Blue | Palustrine: herbaceous wetland |
| Vesper Sparrow, Affinis Subspecies | <i>Poocetes gramineus affinis</i> | Vertebrate Animal | Red | Terrestrial: grassland/herbaceous |
| Water Marigold | <i>Bidens beckii</i> | Vascular Plant | Yellow | Lacustrine; shallow water |



| Common Name | Scientific Name | Category | BC List | Habitat Type |
|-------------------------------------|---|----------------------|---------|----------------------------------|
| Western Redcedar / Common Snowberry | <i>Thuja plicata / Symphoricarpos albus</i> | Ecological Community | Red | |
| White-top Aster | <i>Sericocarpus rigidus</i> | Vascular Plant | Red | Terrestrial: woodland needleleaf |

3.4 OTHER RESOURCE VALUES

There are multiple resources values associated with the land base, including recreation and tourism, wildlife habitat, drinking water supplies, and many others including timber supply.

The AOI is located in the Arrowsmith Timber Supply Area (TSA), which encompasses 1,574,719 ha of land. The Arrowsmith TSA is within the West Coast Natural Resource Region and is administered by the South Island Natural Resource District. The effective timber harvesting land base in the TSA is 54,444 ha or approximately 6.5% of the total land area.³³ The last Timber Supply Review (TSR) was completed in 2016³⁴ and the most recent Allowable Annual Cut (AAC) determination was completed in early 2018. The current AAC is 348,000 cubic meters per year (the AAC is not applicable to private managed forest land).

Fuel reduction treatments are not anticipated to have a measurable effect on the timber harvesting land base. Typically, forest stands identified for fuel treatments are highly constrained for conventional logging and are often in undesirable or uneconomic stand types. Various forest tenures exist on crown land in the AOI in the form of Woodlot Licenses (see Map 1). The opportunity exists to work with local licensees/woodlot license managers on commercial thinning projects that meet fuels management objectives.

3.5 HAZARDOUS VALUES

Hazardous values are defined as values that pose a safety hazard to emergency responders. Generally, the North Zone does not have a significant number of industrial sites and facilities that can be considered hazardous values (Table 6). Peerless Road Recycling Centre, a CVRD operated recycling and garbage transfer station located south of the Town of Ladysmith, receives municipal solid waste and recyclables, including household and industrial organic waste and a variety of household hazardous materials and/or combustible materials (e.g., tires, vehicle batteries, propane tanks, oil and oil filters and containers)³⁵. The management and treatment of fuels in proximity to hazardous infrastructure is critical in order to

³³ Arrowsmith Timber Supply Area Rationale for AAC Determination (2018). Retrieved online at: https://www2.gov.bc.ca/assets/gov/farming-natural-resources-and-industry/forestry/stewardship/forest-analysis-inventory/tsr-annual-allowable-cut/arrowsmith_tsa_rationale_2018.pdf

³⁴ Arrowsmith TSA Discussion Paper, 2016: https://www2.gov.bc.ca/assets/gov/farming-natural-resources-and-industry/forestry/stewardship/forest-analysis-inventory/tsr-annual-allowable-cut/arrowsmith_tsa_discussion_paper.pdf

³⁵ CVRD Solid Waste Management Plan Update Technical Memo 1 (2018). Retrieved online at: https://www.cvr.bc.ca/DocumentCenter/View/89171/Current-Solid-Waste-Management-System-Overview-Rev1_IFU.

reduce the risks associated with both structural fire and wildfire. Specifically, best management practices for hazardous values include: 1) incorporating FireSmart planning and setback requirements for all infrastructure in this category; and 2) maintain emergency fuel/propane emergency shut off procedures to be enacted immediately and efficiently in the event of an approaching wildfire or ember shower. The District did not identify any other hazardous values.

Table 6. Hazardous Infrastructure Identified in 2017 CWPP field visits.

| Critical/Hazardous Infrastructure Name | Location |
|---|---------------------------------|
| Peerless Road Recycling Centre | 10830 Westdowne Road, Ladysmith |
| FortisBC Mount Hayes LNG Storage Facility | Mount Hayes |

SECTION 4: WILDFIRE THREAT AND RISK

This section summarizes the factors that contribute to and were assessed in the determination of wildfire threat around the community. These factors include the natural fire regime and ecology, the Provincial Strategic Threat Analysis, and the local wildfire risk analysis completed for the AOI.

4.1 FIRE REGIME, FIRE DANGER DAYS AND CLIMATE CHANGE

The ecological context of wildfire and the role of fire in the local ecosystem under historical conditions is an important basis for understanding the current conditions and the potential implications of future conditions on wildfire threat to the community. Historical conditions may be altered by the interruption of the natural fire cycle (i.e., due to fire exclusion, forest health issues, human development) and/or climate change.

4.1.1 Fire Regime

Ecological Context and Forest Structure

The Biogeoclimatic Ecosystem Classification (BEC) system describes zones by vegetation, soils, and climate. Map 3 outlines the BEC zones found within the AOI. Regional subzones are derived from relative precipitation and temperature. Subzones may be further divided into variants based upon climatic variation and the resulting changes in the vegetative communities; variants are generally slightly drier, wetter, snowier, warmer, or colder than the climate of the regional subzone.³⁶ The following section is synthesized from information found on MFLRNORD’s Research Branch BECWeb.³⁶

BEC zones have been used to classify the Province into five Natural Disturbance Types (NDTs). NDTs have influenced the vegetation dynamics and ecological functions and pathways that determine many of the characteristics of our natural systems. The physical and temporal patterns, structural complexity,

³⁶ MFLRNORD Research Branch, BEC Zone and Subzone Descriptions. Retrieved online at: <https://www.for.gov.bc.ca/HRE/becweb/resources/classificationreports/subzones/index.html>

vegetation communities, and other resultant attributes should be used to help design fuel treatments, and where possible, to help ensure that treatments are ecologically and socially acceptable³⁷.

The AOI is characterized by the following BEC subzones in order of highest to lowest occurrence within the AOI:

1. Coastal Douglas-fir, Moist Maritime (CDFmm) – NDT 2

The CDFmm makes up 90% of the CVRD North Zone AOI (Table 7). The CDFmm is characterized mainly by Douglas-fir, as well as grand fir and western red cedar and ranges generally in elevation from sea level to 150 m.³⁸ These ecosystems represent the mildest climate in Canada with warm, dry summers and mild, wet winters resulting in very long growing seasons. Moisture deficiencies are pronounced on zonal and drier sites.³⁷ The CDFmm is classified as a Natural Disturbance Type 2 – forest ecosystems with infrequent stand initiating events where fires are often of moderate size (20 to 1000 ha) with a mean return interval of fire of approximately 200 years.³⁷ Many of these fires occur after periods of extended drought and produce a forested landscape characterized by extensive areas of mature forest with intermixed patches of younger forests.³⁷ Although the fire frequency is not high and fires are generally not large, pre-planning and preparation are essential to reduce the negative impacts of a wildfire.

2. Coastal Western Hemlock, Very Dry Maritime, Eastern Variant (CWHxm1) BEC Zone – NDT 2

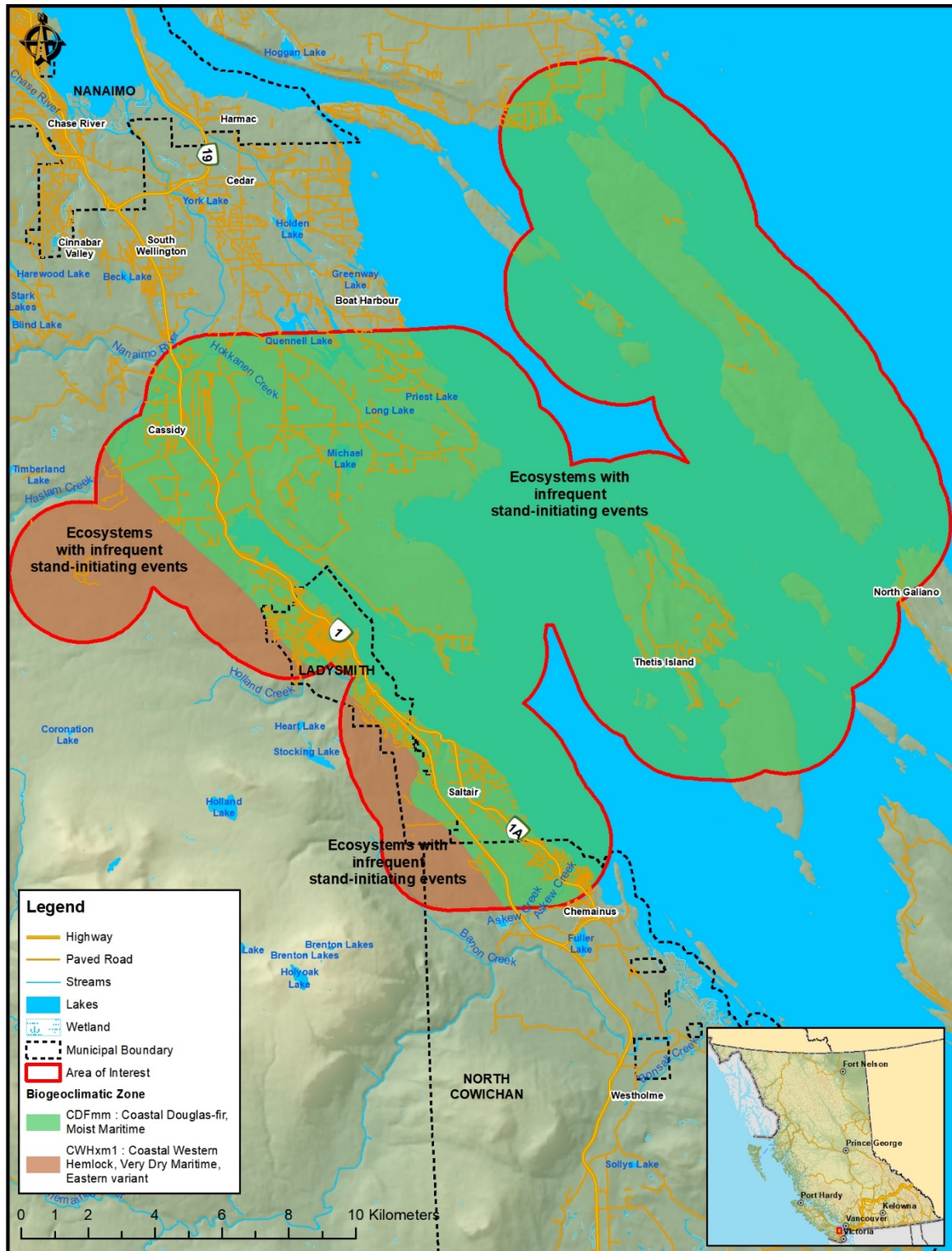

The CWHxm1 makes up 10% of the CVRD North Zone AOI (Table 7). The CWHxm supports forests on zonal sites that are dominated by Douglas-fir, accompanied by western hemlock and minor amounts of western red cedar and is normally found at elevations between sea level and 700 m.³⁸ This subzone and variant is characterized by warm, dry summers and moist, mild winters. The historical wildfire regime characteristics (NDT 2) are similar to the CDFmm described above.

Table 7. BEC zones and natural disturbance types found within the AOI.

| Biogeoclimatic Zone | Natural Disturbance Type | Area (ha) | Percent (%) |
|---|--------------------------|---------------|-------------|
| CDFmm: Coastal Douglas-fir, Moist Maritime | NDT2 | 32,564 | 89.7% |
| CWHxm1: Coastal Western Hemlock, Very Dry Maritime, Eastern variant | NDT2 | 3,756 | 10.3% |
| TOTAL | | 36,319 | 100% |

³⁷ Province of British Columbia, 1995. Biodiversity Guidebook, s.l.: s.n.

³⁸ Green & Klinka, 1994



Map 3. Biogeoclimatic Zones within the AOI.



Forest Health Issues

The Coast Forest Health Overview outlines forest health issues present within the Arrowsmith TSA.³⁹ This overview and forest health strategy (2015-2017) outlines ten forest health issues that are most prevalent within this timber supply area: Douglas-fir beetle, drought, gypsy moth, mountain pine beetle, root diseases (primarily laminated root disease and armillaria species), spruce aphid, western black headed budworm, western hemlock looper, western spruce budworm and windthrow. The 2017 provincial summary of forest health conditions identified recent forest health impacts in the Arrowsmith TSA.⁴⁰ These include laminated root disease, a common damaging agent in southern BC; balsam bark beetle; and only five spot disturbances of armillaria root disease; Douglas-fir beetle infestations, which rose in the West Coast Region; and white pine blister rust.

Spatial data available through DataBC⁴¹ indicates that historic outbreaks of western spruce budworm occurred between 1926 to 1930. More recently (2007-2017) the forest health impacts reported in DataBC are generally small in scope and include general foliage disease (11 ha), flooding (4 ha), laminated root rot (12 ha), Douglas-fir beetle (45 ha), and fire damage (19 ha); with considerable amounts of drought damage (646 ha) reported in 2016.

These forest health factors have implications for the level of surface fuel accumulation in affected stands, as well as access and working conditions for fire fighters in the event of wildfire. Both laminated and armillaria root rot can result in high levels of windthrow due to the destabilization of infected trees' root systems.

Human Development and Natural Events

Most land cover change in the AOI can be described as residential and commercial development. This process entails land clearing and road building. Forest harvesting is also common on Provincial Crown land within the AOI. Abiotic and biotic natural events occur at small geographic scales. The overall implication of human development is an increase in human ignition potential with a decrease in hazardous fuels cover as land clearing for human development generally increases the non-fuel and O1a/b fuel types.


Since the establishment of communities within the CVRD North Zone, there have been numerous anthropogenic and natural changes that have occurred on the landscape. The following is a list of notable changes observed within the AOI and a description of associated implications regarding wildfire behaviour.

- Agricultural development – approximately 12% of land base is characterized as Agricultural Land Reserve (ALR). This area is dominated by farmland, cattle rearing, and wineries where the potential wildfire behaviour is greatly reduced due to the year-round irrigation, resulting in lower potential for curing during the wildfire season.

³⁹ 2015-17 Coastal Timber Supply Areas Forest Health Overview. 2015.

⁴⁰ 2017 Summary of Forest Health Conditions in British Columbia. 2017.

⁴¹ https://catalogue.data.gov.bc.ca/pt_BR/dataset/pest-infestation-polygons (current as of September, 2017)



- Residential land development has occurred across the AOI since the mid-19th century following wide-spread settlement by early pioneers engaging in resource-based activities. This has generally resulted in an increased wildland-urban interface in particular areas (Section 5.2.3) and an increase in fire suppression in an ecosystem that had a historic fire interval of 200 years. Population growth is expected to continue and the area's proximity to larger urban areas (Nanaimo and Duncan), favourable climate and high recreational and landscape values make it a desirable place to live and work.
- Industrial development has also increased the hazardous infrastructure present within the AOI.
- Forest industry activities – forest harvesting is common on provincial crown land as well as on private land within the AOI leading to implications regarding slash abatement. Poor slash hazard abatement practices have been attributed to some operations which can lead to high fuel loading along roadsides.
- Developed areas in the AOI include the main communities of Ladysmith, Chemainus, North Oyster, Saltair, Cassidy, and Thetis and Penelakut Islands, as well as numerous satellite neighbourhoods. These satellite neighbourhoods are highly intermixed within conifer leading stands (forest and structures are intermingled), and are in some situations neighbourhoods with one access/egress route.

4.1.2 Fire Weather Rating

The Canadian Forestry Service developed the Canadian Forest Fire Danger Rating System (CFFDRS) to assess fire danger and potential fire behaviour. Fire Danger Classes provide a relative index of the ease of ignition and the difficulty of suppression. A network of fire weather stations is maintained during the fire season by MFLNRORD and the recorded data are used to determine fire danger, represented by Fire Danger Classes, on forestlands within a community. The information can be obtained from the BCWS and is most commonly utilized by municipalities and regional districts to monitor fire weather, restrict high risk activities when appropriate, and to determine hazard ratings associated with bans and closures.

The BC *Wildfire Act* [BC 2004] and *Wildfire Regulation* [BC Reg. 38/2005], which specify responsibilities and obligations with respect to fire use, prevention, control and rehabilitation, and restrict high risk activities based on these classes. Fire Danger Classes are defined as follows:

- **Class 1 (Very Low):** Fires are likely to be self-extinguishing and new ignitions are unlikely. Any existing fires are limited to smoldering in deep, drier layers.
- **Class 2 (Low):** Creeping or gentle surface fires. Ground crews easily contain fires with pumps and hand tools.
- **Class 3 (Moderate):** Moderate to vigorous surface fires with intermittent crown involvement. They are challenging for ground crews to handle; heavy equipment (bulldozers, tanker trucks, and aircraft) are often required to contain these fires.
- **Class 4 (High):** High-intensity fires with partial to full crown involvement. Head fire conditions are beyond the ability of ground crews; air attack with retardant is required to effectively attack the fire's head.



- **Class 5 (Extreme):** Fires with fast spreading, high-intensity crown fire. These fires are very difficult to control. Suppression actions are limited to flanks, with only indirect actions possible against the fire’s head.

It is important for the development of appropriate prevention programs that the average exposure to periods of high fire danger is determined. ‘High fire danger’ is considered as Danger Class ratings of 4 (High) and 5 (Extreme). Danger class days were summarized to provide an indication of the fire weather in the AOI. Considering fire danger varies from year to year, historical weather data can provide information on the number and distribution of days when the AOI is typically subject to high fire danger conditions, which is useful information in assessing fire risk.

Figure 1 displays the average frequency of Fire Danger Class days between the months of April and October. The data summarized comes from the Cedar weather station (years 1989-2017) which provides the longest fire weather data collection interval within the AOI. According to Figure 1, the months with the highest average number of ‘high’ and ‘extreme’ fire danger class days are June, July, August and September. August historically has the highest number of days in the ‘extreme’ class when compared to June, July and September, while July has the highest number of ‘high’ danger class days. Although highest fire danger is within these four months, it should be noted that there are ‘high’ danger class days which extend into May and October (Figure 1).

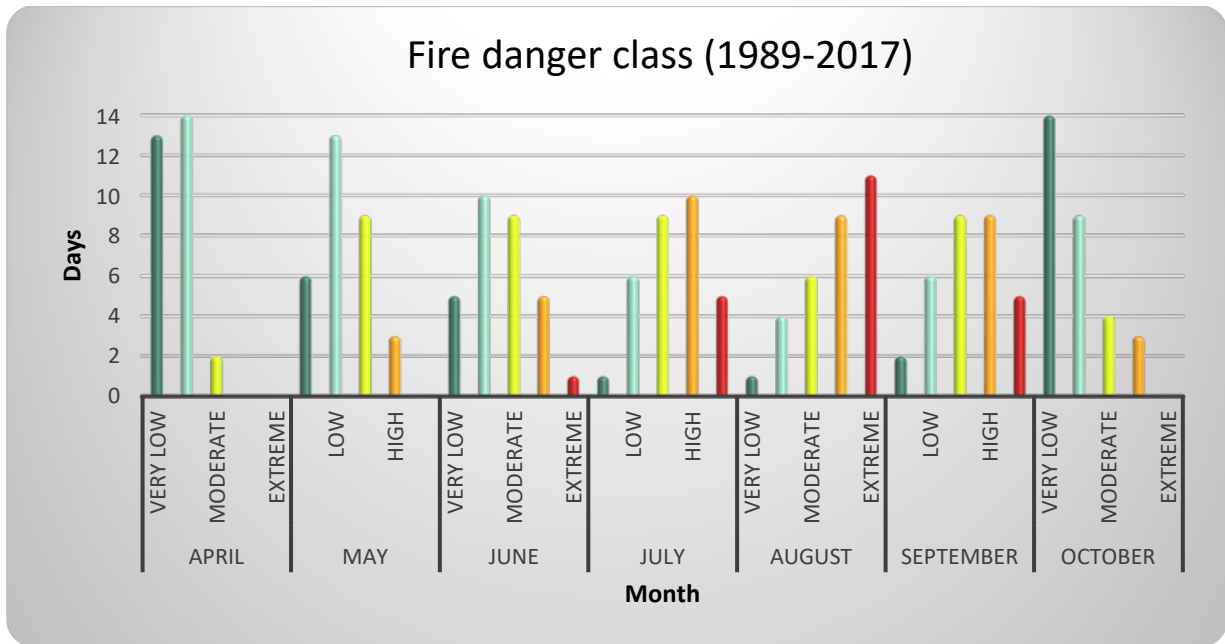



Figure 1. Average number of danger class days for the Cedar BC Wildfire Service weather station. Summary of fire weather data for the years 1989 - 2017.

4.1.3 Climate Change

Climate change is a serious and complex aspect to consider in wildfire management planning. Warming of the climate system is unequivocal, and since the 1950s, each of the last three decades has been



successively warmer at the Earth's surface than any preceding decade since 1850. The period from 1983 to 2012 was likely the warmest 30-year period of the last 1400 years in the Northern Hemisphere.⁴²

Numerous studies outline the nature of these impacts on wildland fire across Canada, and globally. Although there are uncertainties regarding the extent of the impacts of climate change on wildfire, it is clear that the frequency, intensity, severity, duration and timing of wildfire and other natural disturbances is expected to be altered significantly with the changing climate.⁴³ Despite the uncertainties, trends within the data are visible. As outlined in *Climate Projections for the Cowichan Valley Regional District*⁴⁴, the following climate projections for the CVRD are made:

- Year round increases in temperature, with the greatest increases occurring in the summer months (an increase in average summer daytime high temperatures of 3.2 °C by the 2050s and 5.2 °C by the 2080s);
- More than doubling in the number of days above 25°C from a past average of 16 days per year to 39 days per year by the 2050s and 59 days per year by the 2080s;
- Increase in the 1-in-20 hottest temperature from a past of 33 °C to 37°C by the 2050s and 39 °C by the 2080s;
- Decline in summer precipitation (up to 17% by the 2050s), and longer dry spells in summer months, leading to drier fuels and soils (increasing fire behaviour potential).
- Increase in fall, winter and spring precipitation.
- As average winter temperatures increase, more intense winter precipitation is expected to fall as rain during extreme events, and less falling as snow; potentially influencing watershed and groundwater storage ability, timing and amount of run-off, and soil and fuel moisture during early fire season.

An increased frequency of natural disturbance events is expected to occur as a result of climate change with coincident impacts to ecosystems. These include:

- Storm events, including catastrophic blowdown and damage to trees from snow and ice;
- Wildfire events and drought; and
- Increased winter precipitation may result in slope instability, mass wasting, increased peak flows (loss of forest cover from fire or other disturbance may increase the chance of mass wasting).

Insects and disease occurrence of spruce beetle and Swiss needle cast may increase; outbreaks of western hemlock looper may increase.⁴⁵ Other research regarding the intricacies of climate change and potential impacts on wildfire threats to Canadian forests has found that:

⁴² International Panel on Climate Change. (2014) Climate change 2014: Synthesis report, summary for policymakers. 32p.

⁴³ Dale, V., et al. 2001.

⁴⁴ Cowichan Valley Regional District. 2017. Accessed online at: <https://www.cvrld.bc.ca/DocumentCenter/View/81884/Climate-Projections-Report?bidId=>

⁴⁵ MFLNRO, 2016



- Fuel moisture is highly sensitive to temperature change and projected precipitation increases will be insufficient to counteract the impacts of the projected increase in temperature. Results conclude that future conditions will include drier fuels and a higher frequency of extreme fire weather days.⁴⁶
- The future daily fire severity rating (a seasonally cumulative value) is expected to have higher peak levels and head fire intensity is expected to increase significantly in Western Canada. A bi-modal (spring-late summer) pattern of peak values may evolve to replace the historical late summer peak which is the current norm.⁴⁷The length of fire seasons is expected to increase and the increase will be most pronounced in the northern hemisphere, specifically at higher latitude northern regions. Fire season severity seems to be sensitive to increasing global temperatures; larger and more intense fires are expected and fire management will become more challenging.^{48, 49}
- More extreme precipitation events (increased intensity and magnitude of extreme rainfall) along with more extreme heat events, that along with drier summers, will contribute to increased wildfire risk in the CVRD.⁵⁰
- Future climatic conditions may be more suitable for, or give competitive advantage to, new species of plants, including invasive species.⁵¹

In summary, climate scientists expect that the warming global climate will trend towards wildfires that are increasingly larger, more intense and difficult to control. Furthermore, it is likely that these fires will be more threatening to WUI communities due to increased potential fire behaviour, fire season length, and fire severity. This trend is expected to be disproportionately felt in northern latitudes.⁵²

⁴⁶ Flannigan, M.D. et al. 2016

⁴⁷ deGroot, W. J. et al. 2013

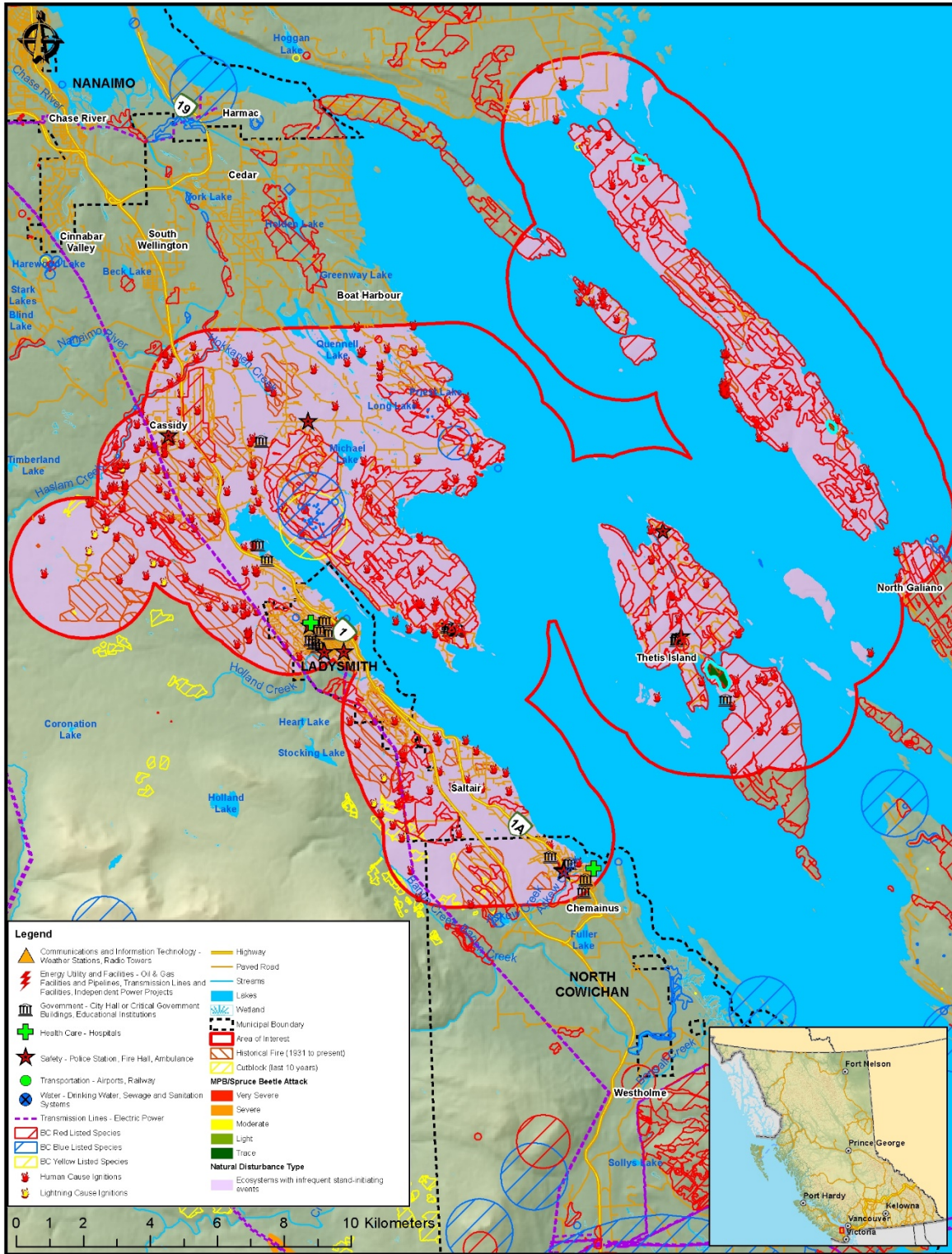
⁴⁸ Flannigan, M.D. et al. 2013

⁴⁹ Jandt, R. 2013. Alaska Fire Science Consortium Research Brief 2013-3.


⁵⁰ British Columbia Agriculture & Food Climate Action Initiative, 2013. Available online at: <https://www.bcagclimateaction.ca/wp/wp-content/media/RegionalStrategies-Cowichan.pdf>

⁵¹ Pacific Climate Impacts Consortium, 2017. Climate Extremes in the Georgia Basin Summary Report, https://www.pacificclimate.org/sites/default/files/publications/Summary-Climate_Extremes_in_the_Georgia_Basin-Final.pdf

⁵² Much of the research noted was completed for Canada or globally. Direct application of trends to the study area may not be appropriate, although general expectations for Canada were noted to be consistent across multiple studies.



Map 4. Fire Regime, Ecology and Climate Change.



4.2 PROVINCIAL STRATEGIC THREAT ANALYSIS

The Provincial Strategic Threat Analysis (PSTA) evaluates multiple data sets to provide a coarse (high-level) spatial representation of wildfire threats across BC. The information in this section is a synthesis of the BCWS' Provincial Strategic Threat Analysis 2015 Wildfire Threat Analysis Component.⁵³ Three inputs are combined to create the PSTA Wildfire Threat Analysis (WTA) Component:


- 1) **Historic fire density:** represents the ignition and fire spread potential based upon historic patterns and fire density weighted by fire size (larger fire perimeters were given a higher weight in order to reflect the greater cost and damage usually associated with larger fires) (See Map 5 below).
- 2) **Spotting impact:** represents the ability of embers or firebrands from a burning fire to be sent aloft and start new fires in advance of the firefront, or outside of the fire perimeter. Spotting is most associated with high intensity crown fires in coniferous fuels and structure losses. For the WTA, the spotting analysis is based on estimating the threat to a given point on the landscape from the fuels surrounding it, up to a distance of 2 km. Spotting distances greater than 2 km are rare and unpredictable.
- 3) **Head fire intensity (HFI):** represents the intensity (kW/m) of the fire front, a measure of the energy output of the flaming front. HFI is directly related to flame length, fire spread rate and fuel consumption and a fire's leading edge. There is a strong correlation between HFI, suppression effort required and danger posed to suppression personnel. The HFI used in the WTA was developed using the 90th percentile fire weather index value.

The final wildfire threat analysis value was developed through an average weighting process of the aforementioned three layers: fire density 30%; HFI 60%; and spotting impact 10%. Water bodies were automatically given a value of 'no threat' (-1). The values were then separated into 10 classes (1 – 10) which represent increasing levels of overall fire threat (the higher the number, the greater the fire threat); threat class 7 is considered the threshold. Threat classes of 7 and higher are locations where the threat is severe enough to potentially cause catastrophic losses in any given fire season, when overlapping with values at risk. Classes were grouped into the following general threat class descriptions: low (1 – 3); moderate (4 – 6); high (7 – 8); and, extreme (9 – 10).

There are considerable limitations associated with the WTA Component based upon the accuracy of the source data and the modeling tools, the most notable being:

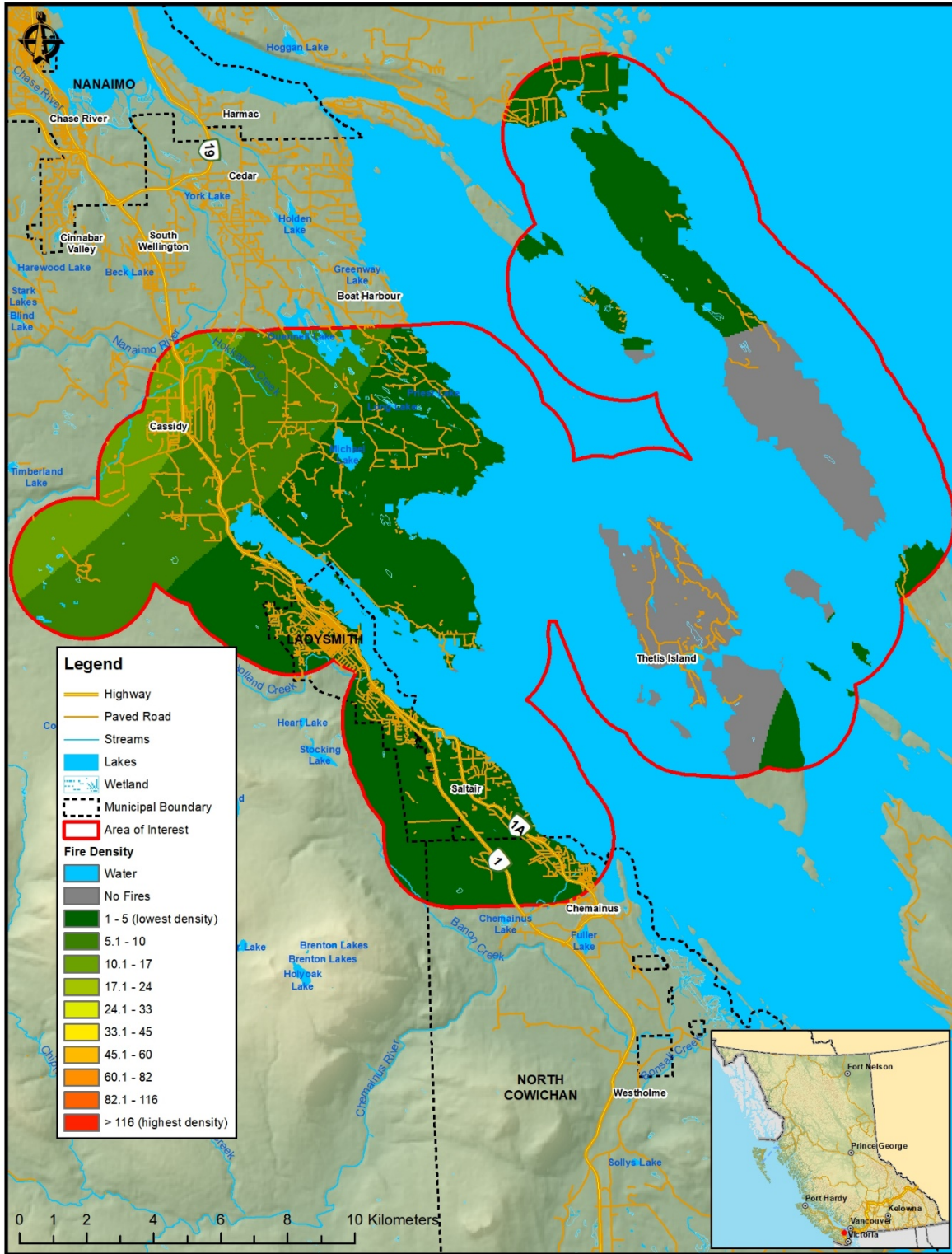

- Limited accuracy and variability of the fire history point data;
- Sensitivity to fuel type and the associated limitations of using fuel type approximations for fire behaviour modelling; and,

⁵³ BC Wildfire Service. 2015. *Provincial Strategic Threat Analysis 2015 Wildfire Threat Analysis Component*. Retrieved from: https://www.for.gov.bc.ca/ftp/!Project/WildfireNews/PSTA/Provincial_Strategic_Threat_Analysis_PSTA_2015_REPORT.pdf. Accessed January 9, 2018.



- 90th percentile rating for HFI, which represents a near worst-case scenario which may be artificial in some circumstances.

The WTA serves to provide a provincial-level threat assessment for resource and land managers and local governments in order to complete landscape fire management planning and strategically plan efficient and effective wildfire risk reduction initiatives (e.g. placement or prioritization of fuel treatment areas, identification of values at risk, FireSmart planning, etc.). The WTA is then validated at the stand level in order to produce a finer, more accurate assessment of local threat.



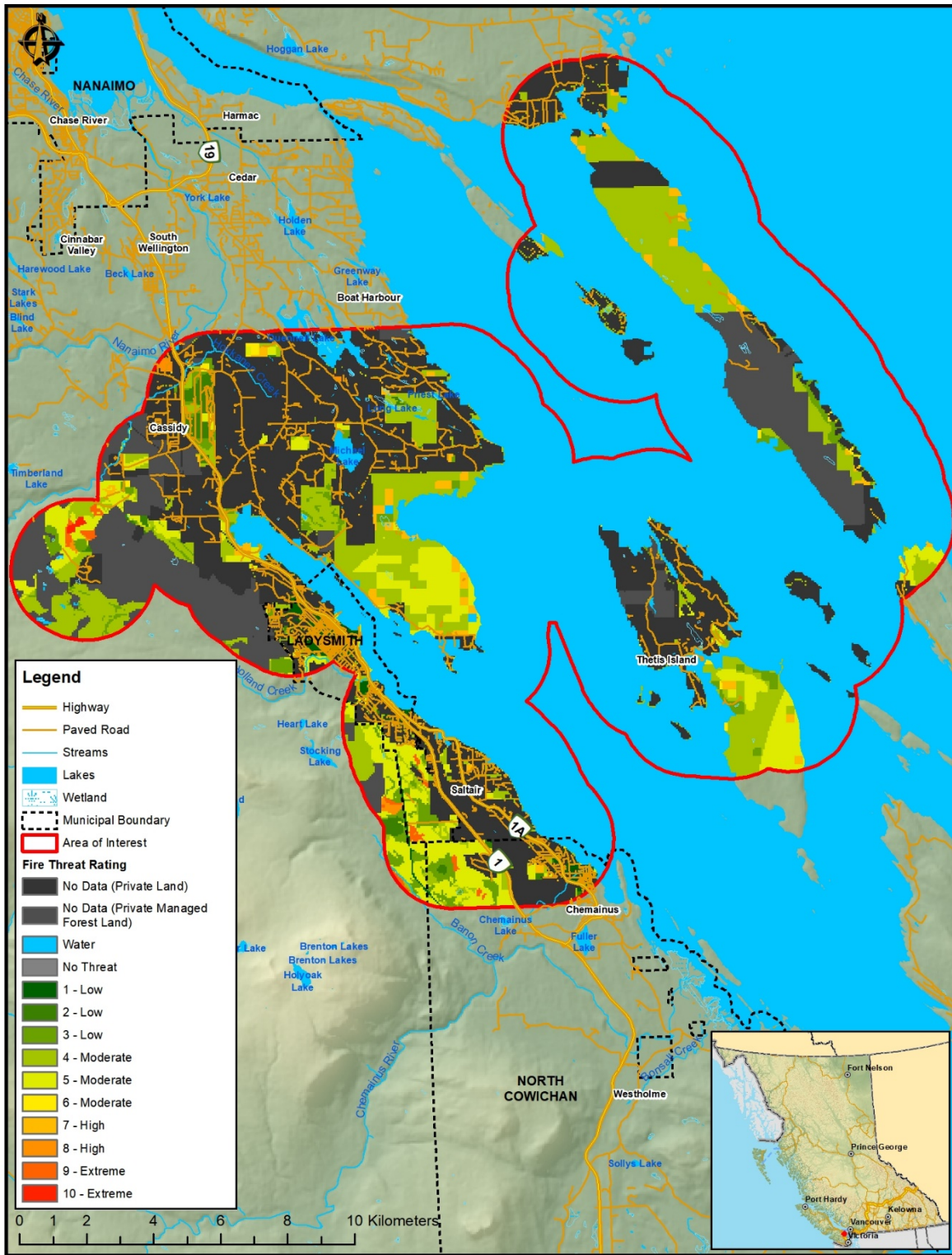
Map 5. Historical Fire Density.

4.2.1 PSTA Final Wildfire Threat Rating

One third of the AOI (30%) is categorized as either private land or private managed forest land and has no data for wildfire threat in the Provincial Wildfire Threat Analysis dataset (PSTA). Low threat areas cover 3% of the AOI and water covers more than half of the AOI (52%). Approximately 14% of the AOI is categorized as having a moderate wildfire threat rating in the provincial Wildfire Threat Analysis (Table 8). High and extreme threat rating covers 1% of the AOI, with the most notable high-threat area occurring in small concentrations to the west side of Highway 1 near Saltair, north and south of the FortisBC natural gas storage facility, and portions of Penelakut Island and Yellow Point. These high and extreme areas also envelope private land and privately managed forest land (Map 6). High and extreme fire threat is also identified by the PSTA in the area to the southwest of Mill Creek.

Table 8. Overall PSTA Wildfire Threat Analysis for the AOI (rounded to the nearest hectare).

| Threat Class | Area (ha) | Threat Class Description | Percent of AOI |
|--------------|---------------|---------------------------------------|----------------|
| -3 | 7,818 | No Data (Private Land) | 22% |
| -2 | 2,998 | No Data (Private Managed Forest Land) | 8% |
| -1 | 18,781 | Water | 52% |
| 0 | 0 | No Threat | 0% |
| 1 | 279 | Low | 3% |
| 2 | 218 | | |
| 3 | 602 | | |
| 4 | 3,279 | Moderate | 14% |
| 5 | 1,862 | | |
| 6 | 41 | | |
| 7 | 308 | High | 1% |
| 8 | 44 | | |
| 9 | 77 | Extreme | 0% |
| 10 | 13 | | |
| Total | 36,319 | - | 100% |



Map 6. Provincial Strategic Threat Rating.

4.2.2 Spotting Impact

Spotting impact is modeled by fuel type and distance class from a given fuel type. The layer estimates the threat of embers impacting a given point on the landscape from the fuel types surrounding it.

It has been found that, during extreme wildfire events, most home destruction has been a result of low-intensity surface fire flame exposures, usually ignited by embers in advance of the fire front. Firebrands can be transported long distances ahead of the wildfire, across fire guards and fuel breaks, and accumulate in densities that can exceed 600 embers per square meter. Combustible materials found adjacent or near to values at risk can provide fire pathways allowing spot surface fires ignited by embers to spread and carry flames or smoldering fire into contact with structures.

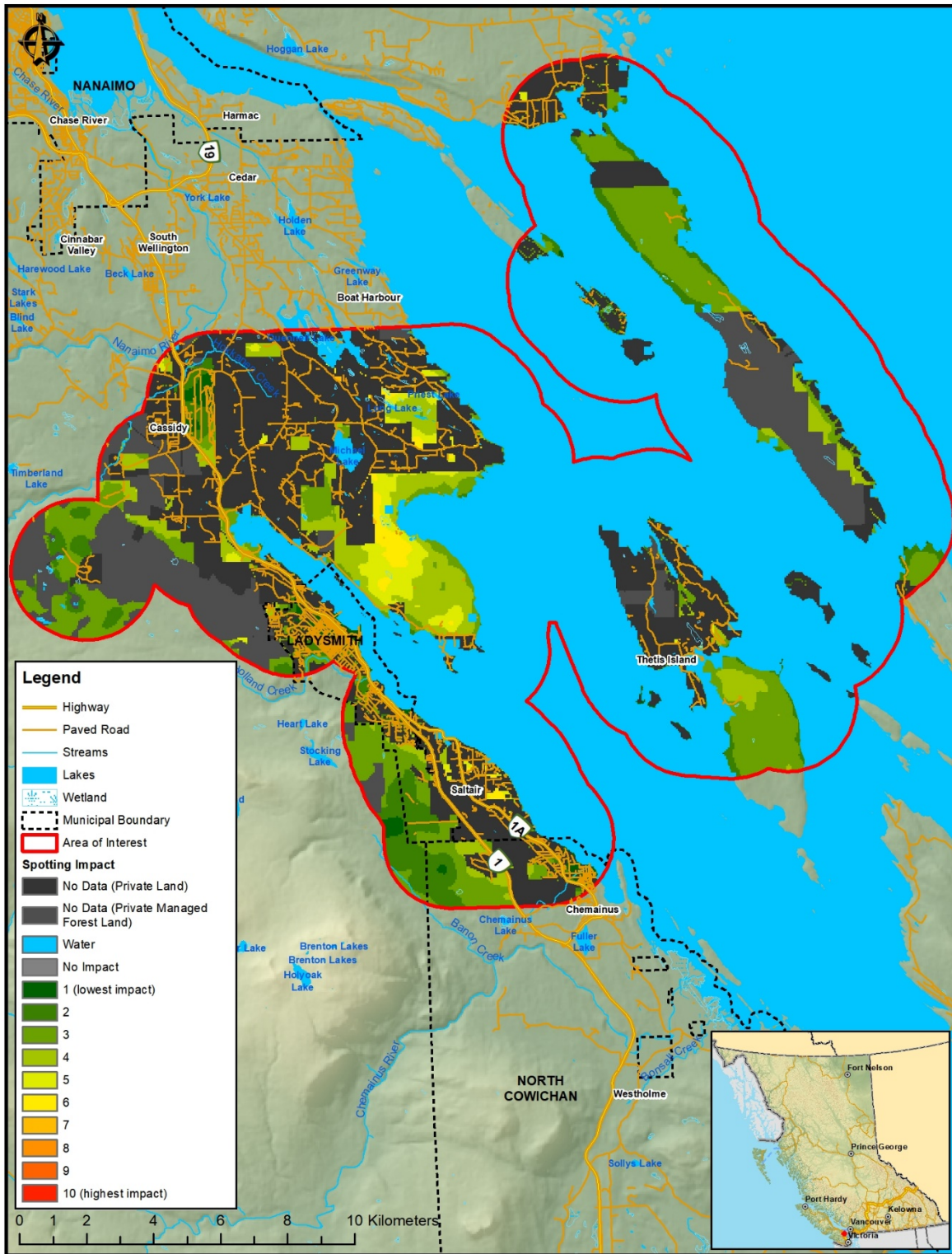

For example, an investigation of home destruction from the 2016 Fort McMurray, Alberta fire found that the vast majority of home ignitions in the interface (outer edges of urban neighbourhoods) were attributable to embers alighting on combustible material (home or adjacent areas).⁵⁴ Similarly, reports from the 2010 Fourmile Canyon fire outside Boulder, Colorado, found that only 17% of the 162 homes destroyed were attributed to crown fire.^{55,56} Instead of high intensity flames or radiant heat, the majority of homes ignited as a result of firebrands (or embers), which ignited lower-intensity surface fires adjacent to structures or the home directly.⁵⁶ Post-fire studies have shown that it is uncommon for homes to be partially damaged by wildfire; survivability is based upon whether or not the structure, or area adjacent to the structure, ignites.

The AOI appears to be generally low in terms of spotting impact with small isolated areas of moderate potential impact in the Chemainus IR 13 (Map 7).

⁵⁴ Westhaver, A. 2017. *Why some homes survived. Learning from the Fort MacMurray wildland/urban interface fire disaster*. A report published by the Institute for Catastrophic Loss Reduction – ICLR research paper series – number 56. https://www.iclr.org/images/Westhaver_Fort_McMurray_Final_2017.pdf

⁵⁵ Calkin, D., J. Cohen, M. Finney, M. Thompson. 2014. *How risk management can prevent future wildfire disasters in the wildland-urban interface*. Proc Natl Acad Sci U.S.A. Jan 14; 111(2): 746-751. Accessed online 1 June, 2016 at <http://www.ncbi.nlm.nih.gov/pmc/articles/PMC3896199/>.

⁵⁶ Graham, R., M. Finney, C. McHugh, J. Cohen. D. Calkin, R. Stratton, L. Bradshaw, N. Nikolov. 2012. Fourmile Canyon Fire Findings. Gen. Tech. Rep. RMRS-GTR-289. Fort Collins, CO: U.S. Department of Agriculture, Forest Service, Rocky Mountain Research Station. 110 p.



Map 7. Spotting Impact within the AOI.

4.2.3 Head Fire Intensity

HFI is correlated with flame length and fire behaviour. The greater the fire intensity (kW/m), or HFI and fire intensity class, the more extreme the fire behaviour is likely to be and the more difficult the fire will likely be to suppress (Table 9 and Map 8).

In the AOI, generally speaking, the highest fire intensity class is 8, which represents an extremely vigorous surface fire and continuous crown fire, and aggressive fire behaviour (Table 9). Classes 4-6 are quite uncommon in the AOI, while classes 3 and 2 dominate throughout (Map 8). Classes 2 and 1 are described as moderate vigour surface fire and smouldering surface fire, respectively.

Table 9. Head Fire Intensity Classes and Associated Fire Behaviour.

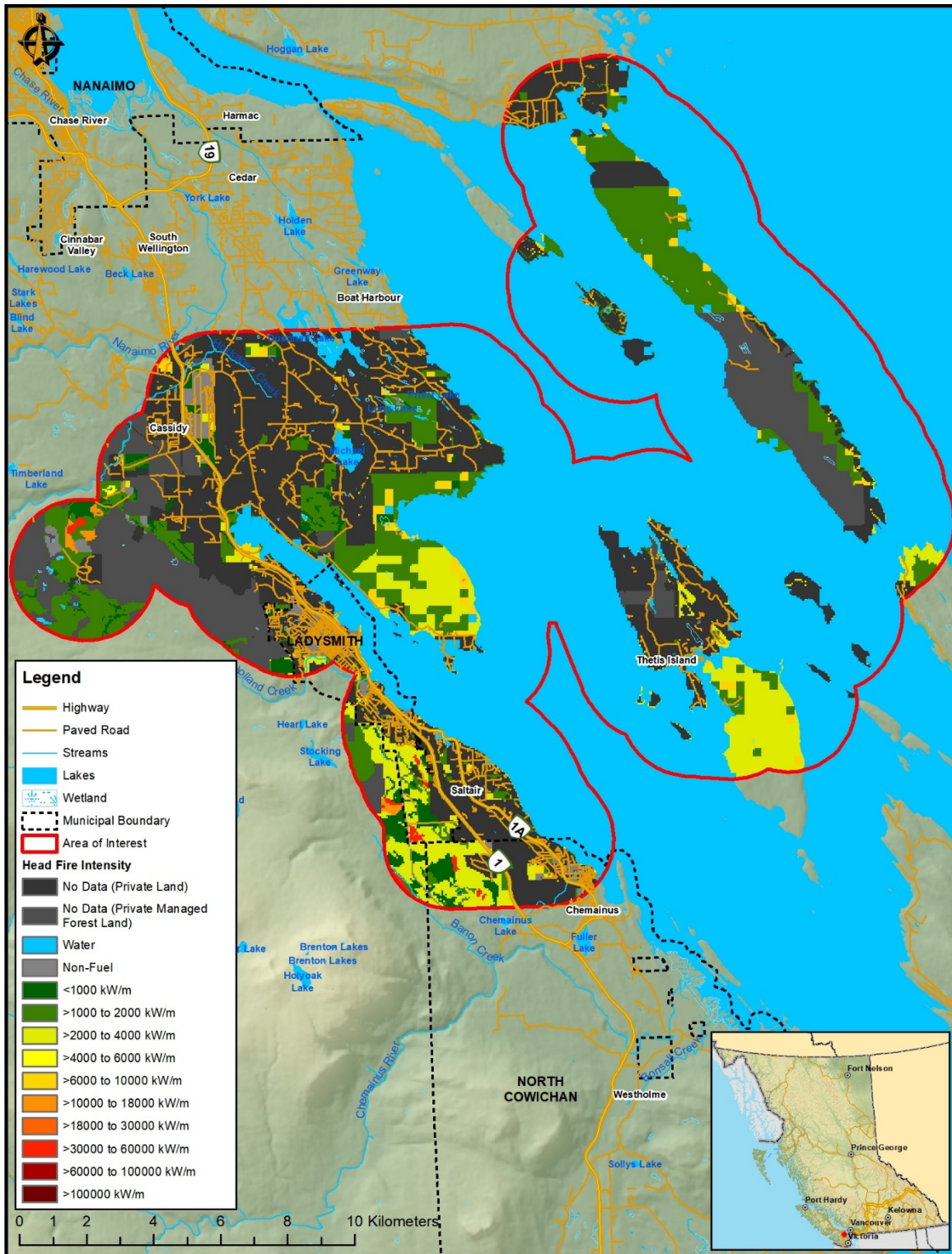

| PSTA - HFI Class | Fire Intensity kW/m | Fire Intensity Class ⁵⁷ | % of AOI | Flame Length (meters) ⁵⁸ | Likely Fire Behaviour ⁵⁹ |
|------------------|---------------------|------------------------------------|----------|-------------------------------------|--|
| 1 | 0.01 – 1,000 | 2 | 2 | < 1.8 | Smouldering surface fire |
| 2 | 1,000.01 – 2,000 | 3 | 9 | 1.8 to 2.5 | Moderate vigour surface fire |
| 3 | 2,000.01 – 4,000 | 4 | 6 | 2.5-3.5 | Vigorous surface fire |
| 4 | 4,000.01 – 6,000 | 5 | <1 | 3.5 to 4.2 | Vigorous surface fire with occasional torching |
| 5 | 6,000.01 – 10,000 | 5 | 1 | 4.2 to 5.3 | Vigorous surface fire with intermittent crowning |
| 6 | 10,000.01 – 18,000 | 6 | <1 | 12.3 to 18.2 | Highly vigorous surface fire with torching and/or continuous crown fire |
| 7 | 18,000.01 – 30,000 | 6 | 0 | 18.2 to 25.6 | Extremely vigorous surface fire and continuous crown fire |
| 8 | 30,000.01 – 60,000 | 6 | <1 | >25.6 ⁶⁰ | Extremely vigorous surface fire and continuous crown fire, and aggressive fire behaviour |
| 9 | 60,000.01 – 100,000 | 6 | 0 | >25.6 | Blowup or conflagration, extreme and aggressive fire behaviour |
| 10 | ≥ 100,000 | 6 | 0 | >25.6 | Blowup or conflagration, extreme and aggressive fire behaviour |

⁵⁷ Head fire intensity should be classified by intensity class not fire rank. Fire rank is a visual description of conifer fires for air operations.

⁵⁸ For calculating Flame Length, Bryam (1959) was used for surface fire (<10 000 kW/m) and Thomas (1963) was used for crown fire situations (>10 000 kW/m).

⁵⁹ These characteristics will be different in open and closed forest fuel.

⁶⁰ With HFI over 30 000 kW/m the function of the equation are stretched beyond the expectation of the equation, fire is under the influence too many other factors.



Map 8. Head Fire Intensity within the AOI.

4.2.4 Fire History

Fire ignition and perimeter data are depicted in Map 4. It was reported from BCWS (personal communication) that most fire activity in the North Zone AOI has occurred after the lifting of fire bans indicating the fire bans are effective and change human behaviour. Locally, BCWS prevention activity is focused on open fires and mechanical ignition sources, while smoking and lightning caused ignitions are of lower concern.

As shown in Map 4, small to large historical wildfires have burned within the AOI. Fire ignition data for the AOI is available for 1950-2016 and fire perimeter data from 1919-2016. Based on the fire ignition data, from the year 1950 to 2016, there have been 285 fire incidents within the AOI; 211 of these ignitions were human-caused (a conservative estimate not including miscellaneous/undetermined causes).


Based on the fire perimeter data from 1919 to 2016, the top ten fires burning the greatest number of hectares within the AOI occurred between 1922 and 1924 with the largest covering 677 ha and the smallest of the ten covering 104 ha within the AOI (average of 270 ha). Regardless of area burn extent, however, the majority (81%) of the fire events occurred in the two decades between 1919 and 1939, with the remainder occurring in the 1940s (6 fires), 2008 (2 fires), 2015 (1 fire), and 2016 (1 fire). All were defined as human-caused. The majority (78%) of the fires that overlapped or occurred exclusively within the AOI were under 100 ha in size and 48% were under 20 ha in size.

4.3 LOCAL WILDFIRE THREAT ASSESSMENT

WUI Threat Assessments were completed over four field days in February of 2018, in conjunction with verification of fuel types. WUI Threat Assessments were completed in interface (*i.e.* abrupt change from forest to urban development) and intermix (*i.e.* where forest and structures are intermingled) areas of the AOI to support development of priority treatment areas, and in order to confidently ascribe threat to polygons which may not have been visited or plotted, but which have similar fuel, topographic, and proximity to structure characteristics to those that were.

Field assessment locations were prioritized based upon:

- PSTA WTA class - Field assessments were clustered in those areas with WTA classes of 6 or higher.
- Proximity to values at risk – Field assessments were clustered in the intermix and interface, as well as around critical infrastructure.
- Prevailing fire season winds – More field time was spent assessing areas upwind of values at risk.
- Slope position of value – More field time was spent assessing areas downslope of values at risk. Similarly, values at top of slope or upper third of the slope were identified as particularly vulnerable.
- Land ownership – Crown and municipal land was the main focus of field assessments.



- Previous mitigation efforts – Those areas which had previously had fuel reduction or modification were field assessed.
- Local knowledge – Areas identified as hazardous, potentially hazardous, with limited access / egress, or otherwise of particular concern as vulnerable to wildfire, as communicated by fire officials and BCWS zone staff.
- Observations – Additional areas potentially not recognized prior to field work were visually identified as hazardous and assessed during the week.

A total of 17 WUI threat plots were completed and over 321 other field stops (e.g., qualitative notes, fuel type verification, and/or photograph documentation) were made across the AOI (see Appendix F for WUI threat plot locations).

4.3.1 Fuel Type Verification

The Canadian Forest Fire Behaviour Prediction (FBP) System outlines five major fuel groups and sixteen fuel types based on characteristic fire behaviour under defined conditions.⁶¹ Fuel typing is recognized as a blend of art and science. Although a subjective process, the most appropriate fuel type was assigned based on research, experience, and practical knowledge; this system has been used within BC, with continual improvement and refinement, for 20 years.⁶² It should be noted that there are significant limitations with the fuel typing system which should be recognized. Major limitations include: a fuel typing system designed to describe fuels which do not occur within the AOI, fuel types which cannot accurately capture the natural variability within a polygon, and limitations in the data used to create initial fuel types.⁶² Details regarding fuel typing methodology and limitations are found in Appendix G. There are several implications of the aforementioned limitations, which include: fuel typing further from the developed areas of the AOI has a lower confidence, generally; and, fuel typing should be used as a starting point for more detailed assessments and as an indicator of overall wildfire threat, not as an operational, or site-level, assessment.

Table 10 summarizes the fuel types by general fire behaviour (crown fire and spotting potential). In the AOI, the fuel type that may be considered hazardous in terms of fire behaviour and spotting potential is C-3. This fuel type can sometimes represent hazardous fuels, particularly if there are large amounts of woody fuel accumulations or denser understory ingrowth. C-5 fuel types have a moderate potential for active crown fire when wind-driven.⁶² An M-1/2 fuel type can sometimes be considered hazardous, depending on the proportion of conifers within the forest stand; conifer fuels include those in the overstory, as well as those in the understory. An O-1b fuel type often can support a rapidly spreading grass or surface fire capable of damage or destruction of property, and jeopardizing human life, although it is recognized as a highly variable fuel type dependent upon level of curing.⁶³ The O-1b fuel type was

⁶¹ Forestry Canada Fire Danger Group. 1992. Development and Structure of the Canadian Forest Fire Behavior Prediction System: Information Report ST-X-3.

⁶² Perrakis, D. and G. Eade. 2015. BC Wildfire Service. Ministry of Forests, Lands, and Natural Resource Operations. *British Columbia Wildfire Fuel Typing and Fuel Type Layer Description 2015 Version*.

⁶³ Ibid.

also attributed to sites dominated by invasive shrubs such as Scotch Broom. These fuel types were used to guide the threat assessment.

Forested ecosystems are dynamic and change over time: fuels accumulate, stands fill in with regeneration, and forest health outbreaks occur. Regular monitoring of fuel types and wildfire threat assessment should occur every 5 – 10 years to determine the need for threat assessment updates and the timing for their implementation.

Table 10. Fuel Type Categories and Crown Fire Spot Potential. Only summaries of fuel types encountered within the AOI are provided (as such, other fuel types, i.e., C-1, C-2, and C-4, C-7 and S-2/3 are not summarized below).

| Fuel Type | FBP / CFDDRS Description | Study Area Description | Wildfire Behaviour Under High Wildfire Danger Level | Fuel Type – Crown Fire / Spotting Potential |
|-----------|---------------------------------------|--|---|--|
| C-3 | Mature jack or lodgepole pine | Fully stocked, late young forest (western red cedar, hemlock, and/or Douglas-fir), crowns separated from the ground | Surface and crown fire, low to very high fire intensity and rate of spread | High* |
| C-5 | Red and white pine | Well-stocked mature forest, crowns separated from ground. Moderate understory herbs and shrubs. Often accompanied by dead woody fuel accumulations. | Moderate potential for active crown fire in wind-driven conditions. Under drought conditions, fuel consumption and fire intensity can be higher due to dead woody fuels | Low |
| O-1a/b | Grass | Matted and standing grass communities. Continuous standing grass with sparse or scattered shrubs and down woody debris. Vegetated, non-treed areas dominated by shrubs or herbs in dry ecosystems. Areas of very scattered trees. Hay fields. Areas harvested 7 – 24 years ago (dense or open and >4 m in height). Scotch-Broom dominated right-of-ways. | Rapidly spreading, high- intensity surface fire when cured | Low |
| M-1/2 | Boreal mixedwood (leafless and green) | Moderately well-stocked mixed stand of conifers and deciduous species, low to moderate dead, down woody fuels. | Surface fire spread, torching of individual trees and intermittent crowning, (depending on slope and percent conifer) | <26% conifer (Very Low); 26-49% Conifer (Low); >50% Conifer (Moderate) |



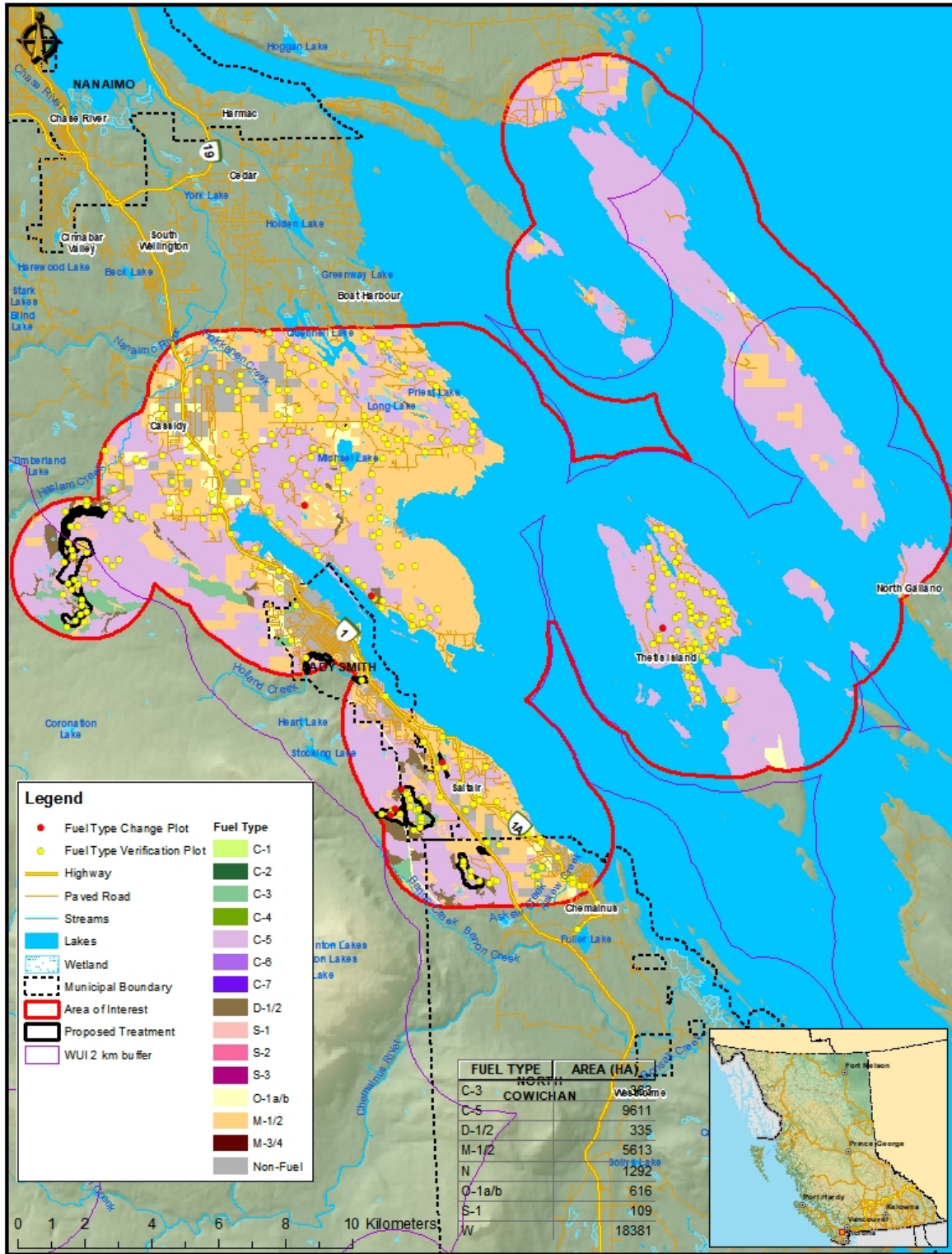
| Fuel Type | FBP / CFDDRS Description | Study Area Description | Wildfire Behaviour Under High Wildfire Danger Level | Fuel Type – Crown Fire / Spotting Potential |
|-----------|--|---|--|---|
| D-1/2 | Aspen (leafless and green) | Deciduous stands | Always a surface fire, low to moderate rate of spread and fire intensity | Low |
| S-1 | Slash (jack / lodgepole pine, white spruce / balsam, and coastal cedar / hemlock/ Douglas-fir, respectively) | Jack or lodgepole pine slash, white pine/ balsam slash, coastal cedar/ hemlock/ Douglas-fir slash | Moderate to high rate of spread and high to very high intensity surface fire | Low |
| W | N/A | Water | N/A | N/A |
| N | N/A | Non-fuel: irrigated agricultural fields, golf courses, alpine areas void or nearly void of vegetation, urban or developed areas void or nearly void of forested vegetation. | N/A | N/A |

**C-3 fuel type is considered to have a high crown fire and spotting potential within the AOI due to the presence of moderate to high fuel loading (dead standing and partially or fully down woody material), and continuous conifer ladder fuels (i.e., western redcedar, Cw, and/or Douglas-fir, Fd).*

During field visits, five recurring patterns of fuel type errors were found in the provincial dataset. They were:

- M-1/2 fuel types being incorrectly identified by the PSTA as C-5,
- C-3 fuel types identified as C-7,
- M-1/2 fuel types identified as D-1/2,
- O-1a/b fuel types identified as N, and
- S-2 fuel types identified as S-1.

All fuel type updates were approved by BCWS, using stand and fuel descriptions and photo documentation for the review process (see Appendix A for submitted fuel type change rationales).



Map 9. Updated Road Fuel Type.



4.3.2 Proximity of Fuel to the Community

Fire hazard classification in the WUI is partly dictated by the proximity of the fuel to developed areas within a community. More specifically, fuels closest to the community are considered to pose a higher hazard in comparison to fuels that are located at greater distances from values at risk. As a result, it is recommended that the implementation of fuel treatments prioritizes fuels closest to structures and / or developed areas, in order to reduce hazard level adjacent to the community. Continuity of fuel treatment is an important consideration, which can be ensured by reducing fuels from the edge of the community outward. Special consideration must be given to treatment locations to ensure continuity, as discontinuous fuel treatments in the WUI can allow wildfire to intensify, resulting in a heightened risk to values. In order to classify fuel threat levels and prioritize fuel treatments, fuels immediately adjacent to the community are rated higher than those located further from developed areas. Table 11 describes the classes associated with proximity of fuels to the interface.

Table 11. Proximity to the Interface.

| Proximity to the Interface | Descriptor* | Explanation |
|----------------------------|--------------|---|
| WUI 100 | (0-100 m) | This Zone is always located adjacent to the value at risk. Treatment would modify the wildfire behaviour near or adjacent to the value. Treatment effectiveness would be increased when the value is FireSmart. |
| WUI 500 | (101-500m) | Treatment would affect wildfire behaviour approaching a value, as well as the wildfire’s ability to impact the value with short- to medium- range spotting; should also provide suppression opportunities near a value. |
| WUI 2000 | (501-2000 m) | Treatment would be effective in limiting long - range spotting but short- range spotting may fall short of the value and cause a new ignition that could affect a value. |
| | >2 000 m | This should form part of a landscape assessment and is generally not part of the zoning process. Treatment is relatively ineffective for threat mitigation to a value, unless used to form a part of a larger fuel break / treatment. |

**Distances are based on spotting distances of high and moderate fuel type spotting potential and threshold to break crown fire potential (100m). These distances can be varied with appropriate rationale, to address areas with low or extreme fuel hazards.*

4.3.3 Fire Spread Patterns

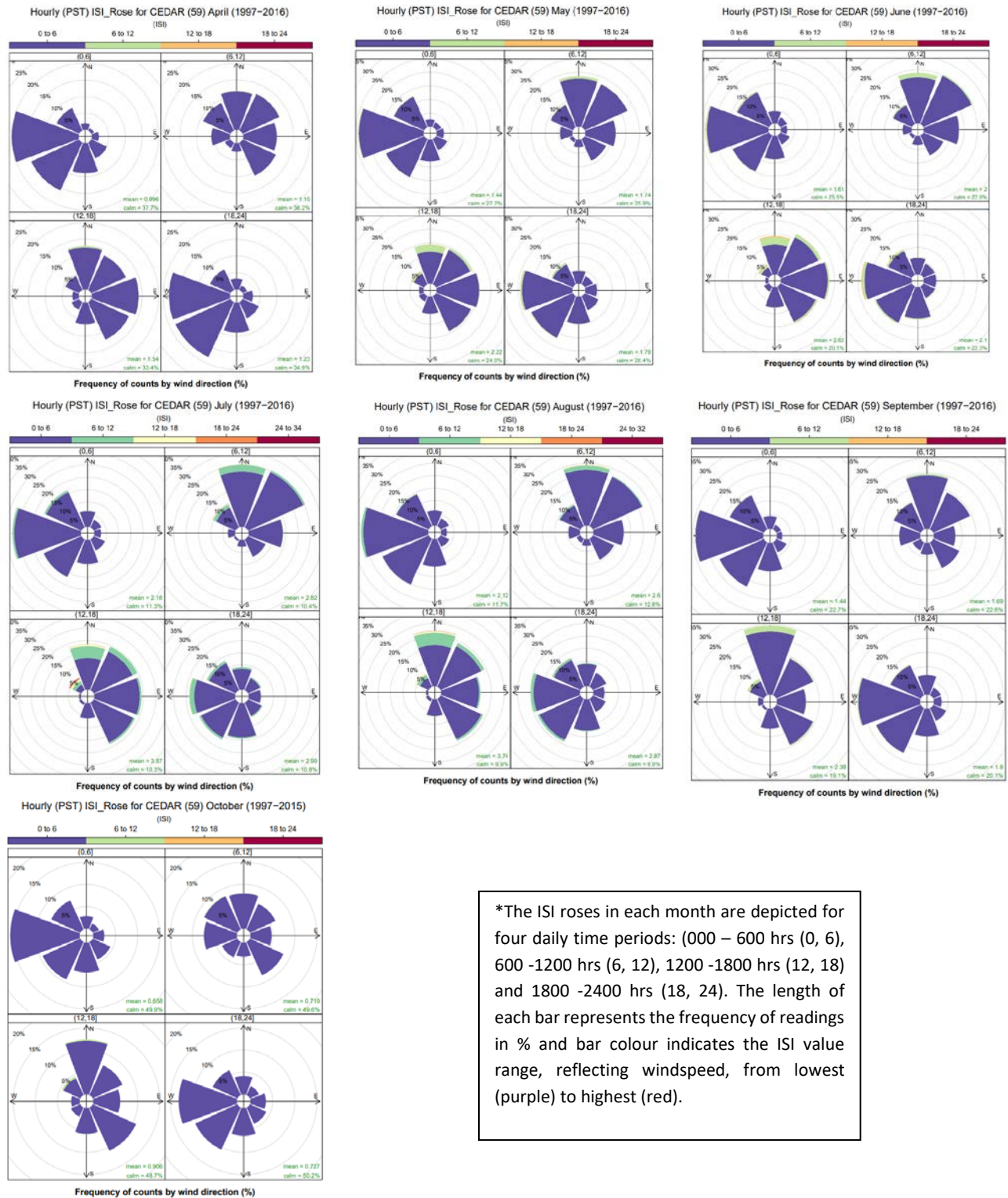
Wind speed, wind direction, and fine fuel moisture condition influence wildfire trajectory and rate of spread. Wind plays a predominant role in fire behaviour and direction of fire spread and is summarized in the Initial Spread Index (ISI) Rose(s) from the local representative BCWS weather station, Cedar⁶⁴. The wind rose data is compiled hourly and provides an estimate of prevailing wind directions and wind speed in the area of the weather station.

During most of the fire season (April – October) predominant winds originate from the north, northeast, east and southeast with relatively similar frequency. Predominant winds from the north and northeast

⁶⁴ Source BCWS, 2018. Tools for Fuel Management. Initial Spread Index Roses. Retrieved online: <https://www2.gov.bc.ca/gov/content/safety/wildfire-status/prevention/fire-fuel-management/fuel-management>.



in July through September, shift to originate from the west, southwest and southeast in October. Wind speeds exceeding 20 km/hr occur infrequently throughout the fire season (Figure 2). An average of daily ISI values for the fire season (Figure 3) also shows that winds are predominantly from the north, followed by northeast, east and southeast with winds gusting upwards of 20 km/hr. Potential treatment areas were identified and prioritized with the predominant wind direction in mind; wildfire that occurs upwind of a value poses a more significant threat to that value than one which occurs downwind.



*The ISI roses in each month are depicted for four daily time periods: (000 – 600 hrs (0, 6), 600 -1200 hrs (6, 12), 1200 -1800 hrs (12, 18) and 1800 -2400 hrs (18, 24). The length of each bar represents the frequency of readings in % and bar colour indicates the ISI value range, reflecting windspeed, from lowest (purple) to highest (red).

Figure 2. ISI roses* depicting average hourly Initial Spread Index values (indicative of windspeed) for the fire season April – October. Data was sourced from the BCWS Cedar fire weather station for date ranges as indicated in each monthly graphic.

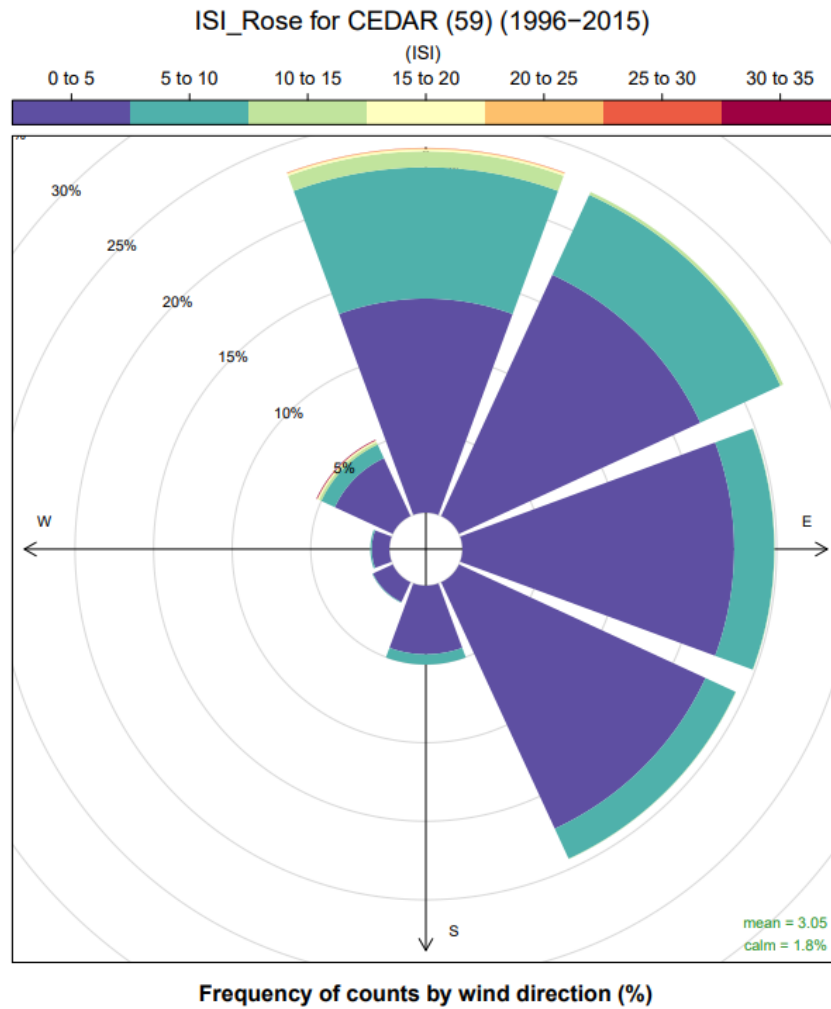


Figure 3. ISI rose reflecting average daily wind readings during the fire season (April 1 – October 31) 1996– 2015. Data acquired from the BCWS Cedar fire weather station.



4.3.4 Topography

Topography is an important environmental component that influences fire behaviour. Considerations include slope percentage (steepness) and slope position where slope percentage influences the fire’s trajectory and rate of spread and slope position relates to the ability of a fire to gain momentum uphill. Other factors of topography that influence fire behaviour include aspect, elevation and land configuration.

Slope Class and Position

Slope steepness affects solar radiation intensity, fuel moisture (influenced by radiation intensity) and influences flame length and rate of spread of surface fires. Table 12 summarizes the fire behaviour implications for slope percentage (the steeper the slope the faster the spread). In addition, Slope position affects temperature and relative humidity as summarized in Table 13. A value placed at the bottom of the slope is equivalent to a value on flat ground (see Table 12). A value on the upper 1/3 of the slope would be impacted by preheating and faster rates of spread (Table 13). The majority of the AOI (over 92%) is on less than 20% slope and will likely not experience accelerated rates of spread due to slope class. Approximately 8% percent of the AOI is likely to experience an increased or high rate of spread. On the larger topographic scale, the communities in the North Zone AOI and surrounding forest land, and agricultural, industrial, commercial, recreational and residential developments would be considered a mix of bottom of the slope or valley bottom (predominantly throughout the central and western portions of the AOI) and mountainous/rolling terrain on some of the eastern coastal slopes and islands.

Table 12. Slope Percentage and Fire Behaviour Implications.

| Slope | Percent of AOI | Fire Behaviour Implications |
|--------|----------------|--|
| <20% | 92.3% | Very little flame and fuel interaction caused by slope, normal rate of spread. |
| 21-30% | 4.7% | Flame tilt begins to preheat fuel, increase rate of spread. |
| 31-45% | 2.0% | Flame tilt preheats fuel and begins to bathe flames into fuel, high rate of spread. |
| 46-60% | 0.5% | Flame tilt preheats fuel and bathes flames into fuel, very high rate of spread. |
| >60% | 0.5% | Flame tilt preheats fuel and bathes flames into fuel well upslope, extreme rate of spread. |

Table 13. Slope Position of Value and Fire Behaviour Implications.

| Slope Position of Value | Fire Behaviour Implications |
|--------------------------------|---|
| Bottom of Slope/ Valley Bottom | Impacted by normal rates of spread. |
| Mid Slope - Bench | Impacted by increase rates of spread. Position on a bench may reduce the preheating near the value. (Value is offset from the slope). |



| Slope Position of Value | Fire Behaviour Implications |
|-------------------------|---|
| Mid slope – continuous | Impacted by fast rates of spread. No break in terrain features affected by preheating and flames bathing into the fuel ahead of the fire. |
| Upper 1/3 of slope | Impacted by extreme rates of spread. At risk to large continuous fire run, preheating and flames bathing into the fuel. |

4.3.5 Local Wildfire Threat Classification

Using the verified and updated fuel types combined with field wildfire threat assessments, local wildfire threat for the AOI was updated. Using the 2016 methodology, there are two main components of the threat rating system: the wildfire behaviour threat class (fuels, weather and topography sub-components) and the WUI threat class (structural sub-component).

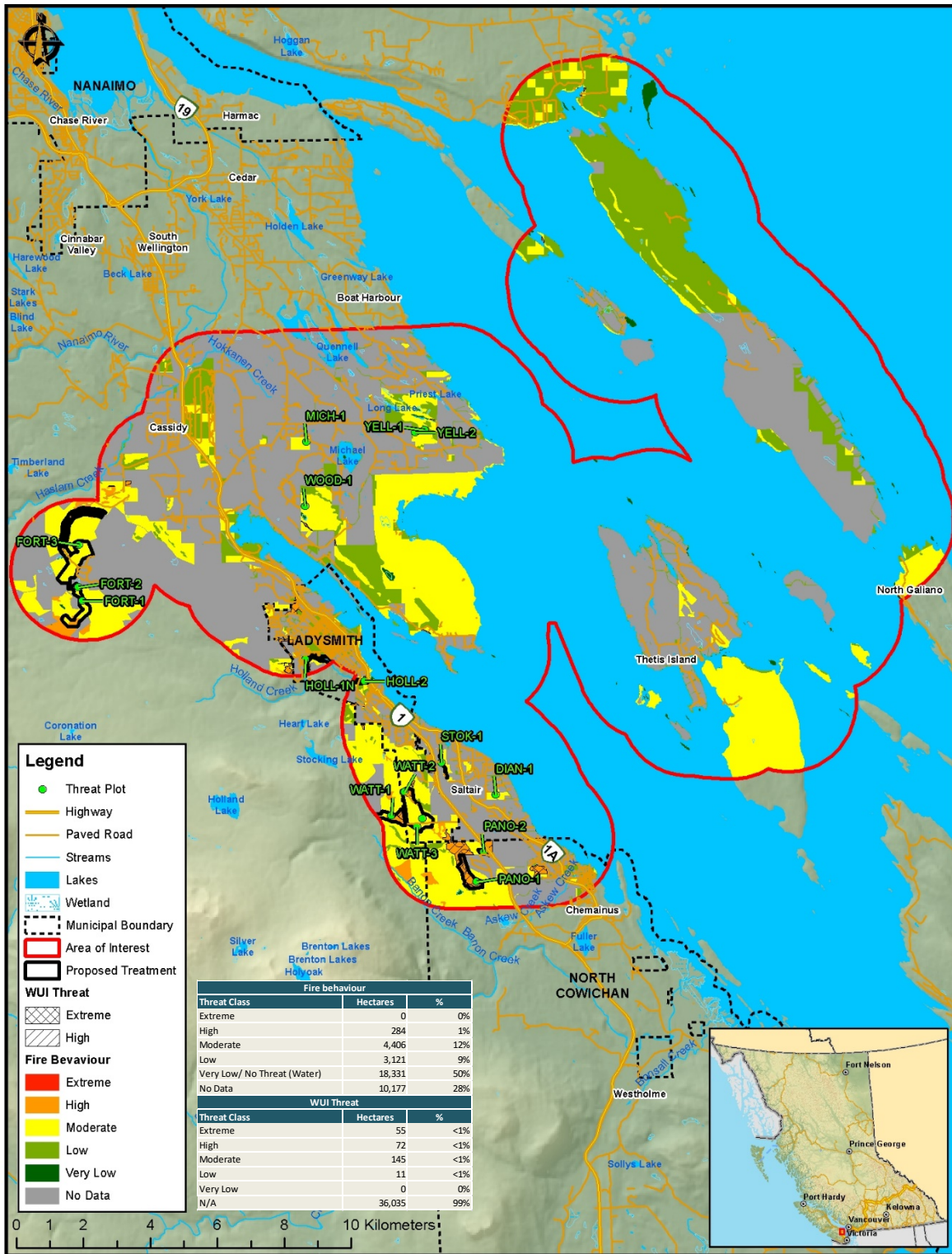
The results of the fire threat analysis show that the AOI is composed of a mosaic of low, moderate and high threat class stands; the variability in wildfire threat is dictated primarily by the level of natural and anthropogenic disturbances that have historically occurred and persist on the landbase. The AOI is less than 1% extreme threat class rating, 1% high, 12% moderate, and 9% low and 50% very low/water (Table 14). The remaining 28% of the AOI is classified as private land and private managed forest land and as such has not been allocated fire threat data. Assessment of fire threat on private land is not funded by SWPI and is therefore outside the scope of this CWPP Update. Table 14 also indicates the differences between the original PSTA threat rating and this CWPP's corrected fire behaviour threat.

The areas that represent the highest wildfire behaviour potential and greatest risk to values within the CVRD North Zone are areas of high threat class surrounding the development of Panorama Ridge, west and northwest of Panorama Ridge (along Watt Road), south of Mount Hayes LNG Storage Facility, and west of the Town of Ladysmith.


For detailed methodology on the local threat assessment and classification, please see Appendix H – WUI Threat Assessment Methodology.

Table 14. Fire behaviour threat summary for the AOI.

| Wildfire Behaviour Threat Class | 2017 PSTA Data | 2017 CWPP |
|--|----------------|----------------|
| | Percent of AOI | Percent of AOI |
| Extreme | 0% | 0% |
| High | 1% | 1% |
| Moderate | 14% | 12% |
| Low | 3% | 9% |
| Very Low/ No Threat (Water) | 52% | 50% |
| No Data (Private Land and Private Managed Forest Land) | 30% | 28% |



Map 10. Local Fire Behaviour Threat Rating and WUI Threat Rating.



SECTION 5: RISK MANAGEMENT AND MITIGATION FACTORS

This section outlines a wildfire risk management and mitigation strategy that accounts for fuel types present within the community, local ecology, hazard, terrain factors, land ownership, and capacity of Local Government and First Nations. Wildfire risk mitigation is a complex approach that requires cooperation from applicable land managers/owners, which includes all level of governments (local, provincial and federal), First Nations and private landowners. The cooperative effort of the aforementioned parties is crucial in order to develop and proactively implement a wildfire risk mitigation program. Development of a successful wildfire risk mitigation strategy is dependent on hazard identification within the community, which accounts for forest fuels, high risk activities, frequency and type of human use, and other important environmental factors. The resulting wildfire risk management and mitigation strategy aims to build more resilient communities and produces strategic recommendations or actionable items that can be categorized as follows:

1. Fuel management opportunities to reduce fire behaviour potential in the WUI;
2. Applications of FireSmart approaches to reduce fire risk and impacts within the community; and,
3. Implementation of communication and education programs to inform and remind the public of the important role it plays in reducing fire occurrence and impacts within its community.

5.1 FUEL MANAGEMENT

Fuel management, also referred to as vegetation management or fuel treatment, is a key element of wildfire risk reduction. For the purpose of this discussion, fuel management generally refers to native vegetation/fuel modifications in forested areas greater than 30 m from homes and structures. The principles of fuel management are outlined in detail in Appendix I. No known fuel treatments have been completed within the AOI to date.

The objectives for fuel management are to:

- Reduce wildfire threat on private and public lands nearest to values at risk; and,
- Reduce fire intensity, rate of spread, and ember/spot fire activity such that the probability of fire containment increases and the impacts on the forested landscape and the watershed are reduced (create more fire resilient landscapes).

Ideally, these objectives will enhance protection to homes and critical infrastructure. Caveats associated with this statement include: 1) wildfire behaviour will only be reduced if the fire burns in the same location as treatments occurred, and 2) protection of homes and critical infrastructure is highly dependent upon the vulnerability to ignition by embers (ignition potential) directly around the value at risk. In summary, fuel treatments alone should not be expected to protect a community from the effects of wildfire, namely structure loss.

Fuel treatments are designed to reduce the possibility of uncontrollable crown fire through the reduction of surface fuels, ladder fuels and crown fuels. However, the degree of fire behaviour reduction

achieved by fuel management varies by ecosystem type, current fuel type, fire weather, slope and other variables and it is important to note that it does not stop wildfire. It should also be noted that although fuel treatments have the potential to decrease potential fire intensity and the likelihood of extreme fire behaviour, they can also increase surface wind speeds by opening up the canopy and therefore have the potential to increase the speed at which a fire may spread across the landscape. Those undertaking the planning and implementation of fuel treatments should acknowledge this and plan accordingly.

Historically, funds from public sources, such as Union of British Columbia Municipalities (UBCM) and the Forest Enhancement Society of BC (FESBC), were only eligible to be used on Crown lands and could not be used to treat private land. While this is still the case for the FESBC program, the new Community Resiliency Investment (CRI) Program (formerly SWPI) provides funding for selected FireSmart activities and planning on private land (subject to program requirements and limits).⁶⁵ However, the best approach to mitigate fuels on private lands is to urge private landowners to comply with FireSmart guidelines (as described below in Section 5.2) and to conduct appropriate fuel modifications using their own resources (CRI Program funding may be available). In general, when considering fuel management to reduce fire risk, the following steps should be followed:

- Carefully anticipate the likely wildfire scenarios to properly locate fuel modification areas;
- Acquire an understanding of local ecological, archaeological, and societal values of the site;
- Prescriptions should be developed by a qualified professional forester working within their field of competence;
- Public consultation should be conducted during the process to ensure community support;
- Potential treatment areas and draft prescriptions should be referred to First Nations with sufficient time for meaningful review and input;
- Treatment implementation should weigh the most financially and ecologically beneficial methods of fulfilling the prescription's goals;
- Treatment implementation should consider the possibility of invasive species spread during treatments and mitigation options should be considered;
- Pre- and post-treatment plots should be established to monitor treatment effectiveness; and
- A long-term maintenance program should be in place or developed to ensure that the fuel treatment is maintained in a functional state.

The fuel treatment opportunities identified in this document include the use of interface fuel breaks, interface fuel treatment, and trailside treatments as defined in Section 5.1.1, to reduce the wildfire potential around the AOI. Potential treatment activities include fuel removal, thinning, stand conversion, pruning, and chipping, or a combination of two or more of these activities. Stand conversion has been shown to be effective at reducing wildfire potential in mixed-wood or conifer dominated stands and is recommended as a best management practice to encourage a higher deciduous component. This

⁶⁵ 2019 CRI FireSmart Community Funding & Supports – Program & Application Guide:
<https://www.ubcm.ca/assets/Funding~Programs/LGPS/CRI/cri-2019-program-guide.pdf>



approach generally involves a thin-from-below to reduce ladder fuels and crown fuels continuity, targeting the removal of conifer species and the retention of broadleaf species. Stand conversion fuel treatments are intricately linked to the establishment and enactment of fire management stocking standards within the WUI 2km buffer. The implementation of modified stocking standards plays a pivotal role in ensuring the success and effectiveness of stand conversion fuel treatments and associated reduction of fire hazard.⁶⁶

RECOMMENDATION #8: The CVRD should work with the Ministry of Transportation and Infrastructure (MOTI), to assess the entirety of Hwy 1 to reduce hazardous fuels within 100 m of either side of the road, where possible. This is to increase public safety / improve emergency access in the event of an evacuation or wildfire event.

RECOMMENDATION #9: The CVRD should work with the Ministry of Transportation and Infrastructure (MOTI), to assess right-of-ways on North Zone Islands (i.e., Thetis Island) to reduce hazardous fuels within 15 m of either side of the road, where possible. This is to increase public safety / improve emergency access in the event of an evacuation or wildfire event.

5.1.1 Proposed Treatment Units

Funding opportunities from UBCM under the SWPI Program have historically been limited to Crown Provincial, Regional District, or Municipal land. The UBCM SWPI funding stream (in place at the time this CWPP Update was developed) has transitioned, as of September 2018, into a new provincial program, the Community Resiliency Investment (CRI) Program, that will consider fire prevention activities on provincial Crown land and private land, in addition to local government and reserve land⁶⁷. Fire prevention activities on private land that may be funded under this program are related to FireSmart activities (including FireSmart planning and assessments, local rebate programs for completion of eligible FireSmart activities, and provision of off-site disposal of vegetation management debris), subject to program requirements. This does not preclude other current and future funding opportunities or potential partnerships and changes to existing programs.

The potential treatment areas represent moderate, high or extreme fire hazard areas which are close to values at risk (structures or infrastructure) and are located on Crown Provincial, Regional District, or Municipal land. It should be noted that the location of proposed treatment units on these land ownership types does not imply that high and extreme hazard areas do not exist on private or private managed forest land within the AOI. As stated in Section 5.1, mitigation approaches should also be pursued on private land where hazard exists, bearing in mind the different funding resources and objectives on these land types. Recommendation for treatment in areas of moderate fire hazard areas

⁶⁶Forest Practices Board. (2006). Managing Forest Fuels. Special Report. Available online at: <https://www.bcfpb.ca/wp-content/uploads/2016/04/SR29-Managing-Forest-Fuels.pdf>

⁶⁷ This new funding program (up to \$50 million over three years) was initiated as per recommendations from the 2017 BC Flood and Wildfire Review Report by Abbott and Chapman (<https://www2.gov.bc.ca/assets/gov/public-safety-and-emergency-services/emergency-preparedness-response-recovery/embc/bc-flood-and-wildfire-review-addressing-the-new-normal-21st-century-disaster-management-in-bc-web.pdf>). Program details are available on the UBCM's website: <https://www.ubcm.ca/EN/main/funding/lgps/community-resiliency-investment.html>

were limited to areas which would increase efficacy of, and / or create continuity between, previously treated areas (link treatment areas to each other or to low / no fuel areas). All polygons identified for potential treatment have been prioritized based on fire hazard, operational feasibility, estimated project cost, type and number of values at risk, common fire weather (wind direction), and expected efficacy of treatment. Although potential treatment areas have been ground-truthed during field work, additional refinement of the polygons will be required at the time of prescription development. Polygons will require detailed site-level assessment to stratify treatment areas (and areas of no treatment), identify values and constraints, and identify and engage all appropriate Provincial agencies, First Nations, and stakeholders.

Recommended potential treatment areas within the AOI are outlined in Table 15 and displayed in Map 11. These fuel treatment opportunities include the use of interface fuel treatments (the treatment of both patches of fuels and linear interface fuel breaks) primary fuel breaks and trailside treatments as defined below.

Fuel Treatment Types

The intent of establishing a fuel break (and associated treated patches) is to modify fire behaviour and create a fire suppression option that is part of a multi-barrier approach to reduce the risk to values (i.e., structures). A fuel break in and of itself, is unlikely to stop a fire under most conditions. The application of appropriate suppression tactics in a timely manner with sufficient resources, is essential for a fuel break to be effective. Lofting of embers (*i.e.*, “spotting”) over and across a fuel break is a possibility (increasing with more volatile fuel types and fire weather) and has the potential to create spot fires beyond the fuel break that can expand in size and threaten values at risk, or land directly on or near structures and ignite them. To address spotting, fuels between the fuel break and the values at risk should be evaluated and treated to create conditions where extinguishment of spot fires is possible and FireSmart Standards should be applied to structures and associated vegetation and other fuel to reduce the risk of structures igniting. A multi-barrier approach that reduces the risk to values can include: establishing multiple fuel breaks (Interface Fuel Break and Primary Fuel Break), addressing fuels between the fuel break and structures (Interface Fuel Treatments), trailside treatments, and applying FireSmart Standards to structures and the surrounding vegetation. Fuel breaks require periodic maintenance to retain their effectiveness.

Interface Fuel Break

Fuel breaks on Crown Land immediately adjacent to private land and in close proximity to the wildland urban interface and/or intermix areas, are termed ‘interface fuel breaks’. These are designed to modify fire behaviour, create fire suppression options, and improve suppression outcomes. Interface fuel breaks are relatively small (approximately 100 meters wide) and when treated with appropriate fuel reduction measures, can break the crown fire threshold and reduce the risk of a crown fire reaching values at risk. Treatment widths can be varied to allow for alignment and to take advantage of natural and man-made fire resilient features that enhance effectiveness. Surface fire spread across the fuel treatment and spotting across the fuel treatment, are both concerns and rely on suppression actions to



be effective. In order to reduce potential fire intensity and spotting, fuel on private land between the interface fuel break and structures should be treated according to FireSmart vegetation management standards. Structures in interface areas should be constructed or retrofitted to FireSmart design standards.

Primary Fuel Break

Primary Fuel Breaks are located on Crown Land (at times with portions on private land) in strategic locations beyond the interface fuel treatments. Private land may be included in a primary fuel break so that the break represents a continuous fuel reduced area. Primary Fuel Breaks are designed to modify fire behaviour and create fire suppression options that reduce the risk of a crown fire reaching a community and/or adjacent private lands. Primary Fuel Breaks may be located to completely surround a community or be strategically placed upwind of communities and perpendicular to fire season winds. Primary Fuel Breaks have sufficient width and appropriate fuel reduction measures to break the crown fire threshold and reduce fire intensity such that overstory fire moves to the ground surface and spread rates are reduced. While there are no absolute standards for fuel break width or fuel manipulation in the literature and fuel break width will vary based on fuel type, topography, and expected fire behaviour⁶⁸, a 300-metre fuel break width is generally recommended. Fuel breaks should be designed to take advantage of natural and man-made fire resilient features and topography to enhance effectiveness. Surface fire spread across, and spotting over the fuel break are both concerns, and depend on the application of suppression resources to be effective.

Trailside Treatments

Trailside treatments are implemented to address hazardous fuels adjacent to publicly used trails, where ignition potential may be higher due to increased recreational use by hikers and both motorized and non-motorized off-road vehicles. The primary objective of these treatments is to reduce potential fire intensity and the probability of ignition, which is achieved through the creation of defensible space surrounding these features. Potential strategies include reducing ladder and surface fuels, increasing crown base height of trees, and retaining fire-resistant tree species. Trailside treatments vary in size and are often in the form of linear features which follow trail systems, however, some may be expanded beyond the trailside to incorporate high hazard fuels and bolster the effectiveness of the treatments.

RECOMMENDATION #10: Proceed with detailed assessment, prescription development and treatment of hazardous fuel units and FireSmart fuel treatment demonstration treatment areas identified and prioritized in this CWPP.

⁶⁸ Agree, J.K., Bahro, B., Finney, M.A., Omi, P.N., Sapsis, D.B., Skinner, C.N., van Wagtenonk, J.W., Weatherspoon, C.P. The use of shaded fuelbreaks in landscape fire management. *Forest Ecology and Management*, 127 (2000), 55-66.



RECOMMENDATION #11: Consider developing a rationale for reduced stocking standards applicable to the CVRD, by employing a qualified wildfire management professional, and in consultation with the Fuel Management Specialist (Coastal Fire Centre) and MFLNRORD. Engage partners such as woodlot and/or Community Forest License Owners, and all other licensees to apply the MFLNRORD approved reduced fire management stocking standards in the wildland urban interface AOI to reduce interface wildfire threat.



Table 15. Proposed Treatment Area Summary Table.

| FTU # and Stratum | Geographic Area | Priority | Total Area (ha) | Treatment Unit Type/ Objective | Local Fire Threat (ha) | | | Overlapping Values / Treatment Constraints* | Treatment Rationale |
|-------------------|----------------------|----------|-----------------|--------------------------------|------------------------|-----|-----|---|--|
| | | | | | Extreme / High | Mod | Low | | |
| 2 | Panorama Ridge West | High | 29.5 | Interface Fuel Break | 28.2 | 1.3 | 0.0 | This proposed treatment unit (PTU) overlaps completely with woodlot W1632 A (Schedule B) of the Halalt First Nation. Greater than 80% of the PTU overlaps with a guide outfitting license allocation, and there is complete overlap with trapline tenure TR0105T323. Overlap occurs with the CDC red-listed Douglas-fir/Oregon dull-grape ecological community (<i>Pseudotsuga menziesii/Berberis nervosa</i>). Accordingly, consultation with the ecosystem biologist must occur during the prescription development phase and prior to implementation to ensure all concerns are addressed. | The Panorama Ridge North PTU was identified as a priority due to its proximity (300m) to the Panorama Ridge neighborhood and due to the high wildfire threat, that characterizes this unit. The stands in this PTU are conifer dominated, with low crown base heights, continuous ladder fuels, and low to moderate levels of coarse woody debris on the forest floor. Proposed treatments should aim to reduce both laddering potential and the ability of the stand to support a crown fire by pruning trees, reducing understorey conifer stand densities, and thinning to reduce crown bulk densities. |
| 1 | Panorama Ridge North | High | 3.3 | Interface Fuel Break | 0.0 | 3.3 | 0.0 | This PTU is contained entirely within a guide outfitting license allocation, and there is significant overlap with trapline tenure 2146534 in the north. Furthermore, there is nearly complete overlap with Woodlot W1713 E (Schedule B) of the Stz'uminus First Nation. | The Panorama Ridge North PTU was identified as a priority due to its proximity to the Panorama Ridge neighborhood and its location upwind of these residences. The stands within this PTU are mixed stands of both coniferous and deciduous species and moderate to high levels of fuel loading. Where western redcedar dominates, the laddering potential is increased due to low crown base heights, dense branching, and regeneration of conifers in the understorey. Potential treatments would involve understorey thinning, reduction in surface fuels, and pruning of retained trees. |



| FTU # and Stratum | Geographic Area | Priority | Total Area (ha) | Treatment Unit Type/ Objective | Local Fire Threat (ha) | | | Overlapping Values / Treatment Constraints* | Treatment Rationale |
|-------------------|---------------------|----------|-----------------|--------------------------------|------------------------|-----|-----|---|---|
| | | | | | Extreme / High | Mod | Low | | |
| 7 | Watt Road West | High | 20.9 | Primary Fuel Break | 11.6 | 9.3 | 0.0 | <p>This PTU lies entirely within a guide outfitting license allocation and trapline tenure TR0105T323. A long but thin polygon of a wildlife tree retention area overlaps the southern edge of the PTU. There is complete overlap with the Chemainus forest development unit per the BC Timber Sales (BCTS) East and Southwest Coast 2007 FSP (client: BCTS, Snaw-Naw-As Forest Services Ltd., Otter Point Timber Ltd.). The CDC red-listed Douglas-fir/Oregon dull-grape ecological community (<i>Pseudotsuga menziesii/Berberis nervosa</i>) also occurs in this PTU. Accordingly, consultation with the ecosystem biologist must occur during the prescription development phase and prior to implementation to ensure all concerns are addressed.</p> | <p>Watt Road West PTU is located to the west of private residences in Saltair, approximately 650m from the Saltair water treatment plant, and immediately adjacent to a BC Hydro Right-of-Way (ROW). This PTU has the potential to bolster the effectiveness of the ROW as a landscape level fuel break to protect adjacent values. Stands in the Watt Road West PTU are comprised of primarily Douglas-fir. Low crown base heights, continuous ladder fuels, and interlocking crowns contribute to the potential for this unit to support an active crown fire in the event of a wildfire.</p> |
| 8 | Holland Creek Trail | Moderate | 3.3 | Trailside Treatment | 1.0 | 2.3 | 0.1 | <p>This PTU has minimal overlap with the Holland Community Watershed at its western end. Furthermore, it overlaps entirely with a guide outfitting license allocation, and there is an overhead electrical distribution line near the trailhead in the east division of the PTU.</p> | <p>The Holland Creek Trail PTU was identified as a proposed treatment unit due to its proximity to residences and its high use by locals during the fire season. The stands within the PTU are composed of mature conifers with pockets of deciduous species, particularly adjacent to Holland Creek. Potential treatments include a trailside cleanup of fine, medium and coarse fuels, pruning of trees, and minor thinning of understory conifers.</p> |



| FTU # and Stratum | Geographic Area | Priority | Total Area (ha) | Treatment Unit Type/ Objective | Local Fire Threat (ha) | | | Overlapping Values / Treatment Constraints* | Treatment Rationale |
|-------------------|-----------------|----------|-----------------|--------------------------------|------------------------|------|-----|---|--|
| | | | | | Extreme / High | Mod | Low | | |
| 6 | Watt Road East | Moderate | 60.2 | Primary Fuel Break | 9.1 | 51.0 | 0.2 | <p>There is negligible overlap with woodlot W1632 A Schedule B of the Halalt First Nation on southern edge of the proposed treatment unit (PTU). This PTU lies entirely within both a guide outfitting license allocation and trapline tenure TR0105T323. Approximately half of the PTU overlaps with the Chemainus forest development unit per the BCTS East and Southwest Coast 2007 FSP (client: BCTS, Snaw-Naw-As Forest Services Ltd., Otter Point Timber Ltd.) in its western extent. Overlap with the CDC red-listed Grand-fir/Oregon dull-grape ecological community (<i>Abies grandis/Berberis nervosa</i>) and red-listed Douglas-fir/Oregon dull-grape ecological community (<i>Pseudotsuga menziesii/Berberis nervosa</i>), and there is nearly complete overlap with agricultural land reserve (ID 1837389). This PTU overlaps with one sensitive ecosystem area, and Stocking Creek itself and tributaries overlap on the eastern and northern boundaries. Consultation with the ecosystem biologist must occur during the prescription development phase and prior to implementation to ensure all concerns are addressed.</p> | <p>Watt Road East PTU is located approximately 1.2 km from residences, along a forest service road which connects to South Watt Road in Saltair. This PTU was identified for treatment because it has high potential to act as a shaded fuel break following treatment, especially in combination with the Watt Road West PTU. At present, the stands within the Watt Road East PTU are conifer plantations with moderate to high densities, high crown closure and crown fuel continuity, and low to moderate crown base height. The C-3 fuel types that are characteristic of this area have the potential to carry a surface and crown fire, with low to very high fire intensity and rate of spread.</p> |

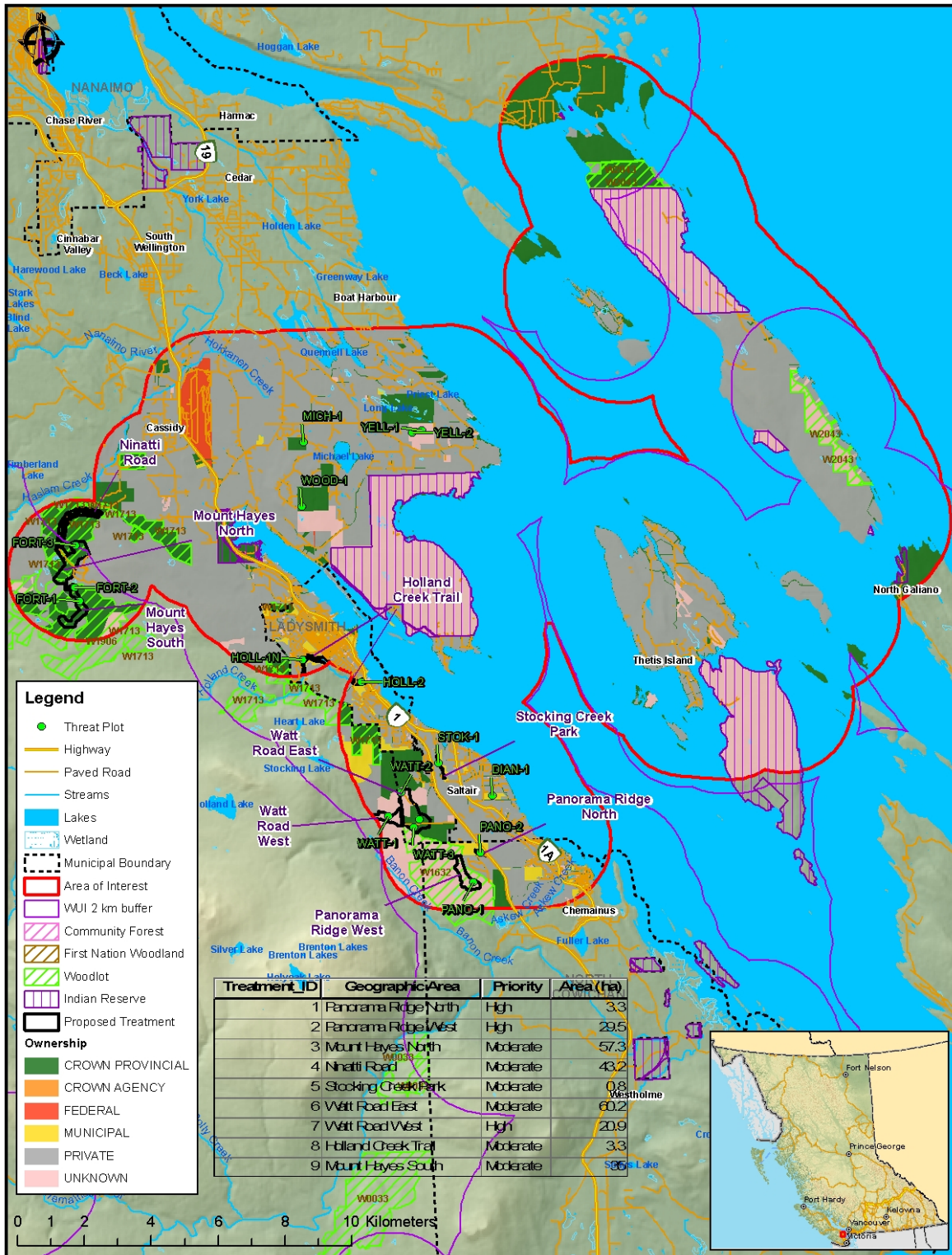


| FTU # and Stratum | Geographic Area | Priority | Total Area (ha) | Treatment Unit Type/ Objective | Local Fire Threat (ha) | | | Overlapping Values / Treatment Constraints* | Treatment Rationale |
|-------------------|-------------------|----------|-----------------|--------------------------------|------------------------|------|-----|--|--|
| | | | | | Extreme / High | Mod | Low | | |
| 3 | Mount Hayes North | Moderate | 57.3 | Primary Fuel Break | 1.5 | 55.7 | 0.1 | This PTU nearly completely overlaps two Stz'uminus First Nation woodlots: Woodlot W1713 E (Schedule B) in the north, and a smaller area within Woodlot W1906 A (Schedule B) in the south. The PTU also overlaps with a guide outfitting license allocation and with trapline tenure TR0105T323. There is a small overlap with an ungulate winter range, and in the southern extent with two sensitive ecosystem areas. Accordingly, consultation with the ecosystem biologist must occur during the prescription development phase and prior to implementation to ensure all concerns are addressed. | This PTU was identified for treatment due to its proximity to the FortisBC natural gas storage facility, which is considered both critical infrastructure and a hazardous value. This PTU is a young conifer plantation of Douglas-fir, western larch, western white pine, and western redcedar. Prior to planting, stumps were mechanically overturned on this site, which has resulted in high levels of coarse fuel loading. Proposed treatments would aim to reduce ladder, canopy, and surface fuel continuity in order to reduce the fire potential in the unit and protect the facility. |
| 9 | Mount Hayes South | Moderate | 35.0 | Primary Fuel Break | 8.3 | 26.7 | 0.0 | This PTU overlaps entirely with Woodlot W1906 A (Schedule B) of the Stz'uminus First Nation; a guide outfitting license allocation; and with trapline tenure TR0105T323. There is a small overlap with an ungulate winter range, and negligible overlap with one sensitive ecosystem area. Accordingly, consultation with the ecosystem biologist must occur during the prescription development phase and prior to implementation to ensure all concerns are addressed. | This PTU was identified for treatment due to its proximity to the FortisBC natural gas storage facility, which is considered both critical infrastructure and a hazardous value. This area also has good potential to act as a shaded fuel break post-treatment. The stands in this unit are conifer dominated with high levels of mortality in the understorey due to tree competition for light and resources. Moderate levels of windthrow exist throughout which contribute to fuel loading across the site. In order to reduce overall stand hazard, potential treatments would aim to reduce laddering potential and dead understorey conifer density. |



| FTU # and Stratum | Geographic Area | Priority | Total Area (ha) | Treatment Unit Type/ Objective | Local Fire Threat (ha) | | | Overlapping Values / Treatment Constraints* | Treatment Rationale |
|-------------------|---------------------|----------|-----------------|--------------------------------|------------------------|------|-----|---|--|
| | | | | | Extreme / High | Mod | Low | | |
| 4 | Ninatti Road | Moderate | 43.2 | Primary Fuel Break | 7.9 | 33.9 | 1.5 | <p>This PTU completely overlaps Woodlot W1713 E (Schedule B) of the Stz'uminus First Nation. It lies within a guide outfitting license allocation and within trapline tenure TR0105T323. There is a wildlife tree retention area occurrence in the south and a small biodiversity reserve overlap in the north. Overlap also occurs with the CDC red-listed Douglas-fir/Oregon dull-grape ecological community (<i>Pseudotsuga menziesii/Berberis nervosa</i>), and in the southern extent with two ungulate winter ranges (FF84630160), one designated a "no harvest zone" and one a "conditional harvest zone". Accordingly, consultation with the ecosystem biologist must occur during the prescription development phase and prior to implementation to ensure all concerns are addressed.</p> | <p>This PTU was identified for treatment due to its proximity to the FortisBC natural gas storage facility, which is considered both critical infrastructure and a hazardous value. If treated, this area would act as a landscape-level fuel break to alter fire behaviour and create an anchor point for suppression efforts in the event of a wildfire.</p> |
| 5 | Stocking Creek Park | Moderate | 0.8 | Trailside Treatment | 0.0 | 0.8 | 0.0 | <p>This PTU lies entirely within a guide outfitting license allocation. No other overlapping values or constraints were identified.</p> | <p>This PTU is located within Stocking Creek Park, between Chemainus Road and Highway 1. At present, the unit contains moderate levels of fuel loading, primarily fine and medium woody debris. Recommended treatments would involve pruning and thinning understorey conifers along the trail (5-10m) to reduce ignition potential where the park is most highly used. This unit was classified as a C-3 fuel type, which has the potential to carry a surface and crown fire, with low to very high fire intensity and rate of spread.</p> |

***It has been confirmed that archaeological sites are present throughout the area of interest; overlaps of the above proposed treatment units with these archaeological sites may therefore occur. Due to the sensitivity of this information specific locations have not been made publicly available. Further archaeological assessments and consultation with MFLNRORD Archaeology Branch must occur during prescription development and prior to implementation to ensure all concerns are addressed.



Map 11. Proposed Fuel Treatments.



5.1.2 Maintenance of Previously Treated Areas

As no fuel treatments have occurred within the CVRD North Zone AOI, maintenance activities of previously treated areas are not applicable. However, if fuel treatments are to occur in the North Zone in the future, maintenance activities such as reducing removing standing dead, reducing surface fuels, or additional thinning (overstorey reduction and thinning suppressed conifers or conifer regeneration) should occur as needed to maintain the effectiveness of these treatments. The return interval for maintenance activities depends upon site productivity and type and intensity of treatment. Less productive areas can likely withstand a longer frequency between maintenance activities, while more productive areas would require treatments more often.

RECOMMENDATION #12: As/if treatments are implemented; treatment monitoring to be completed by a qualified professional to schedule next set of maintenance activities (5 – 10 years out). This can be completed with a CWPP update or as a stand-alone exercise.

5.2 FIRESMART PLANNING AND ACTIVITIES

This section provides detail on: 1) the current level of FireSmart implementation and uptake within the community; 2) identified FireSmart subdivisions and/or acceptance into the FireSmart Canada Community Recognition Program (FSCCRP); and 3) recommended potential FireSmart activities that can be applied within the AOI at a future date.

5.2.1 FireSmart Goals and Objectives

FireSmart[®] is the comprehensive nationally accepted set of principles, practices and programs for reducing losses from wildfire.⁶⁹ FireSmart spans the disciplines of hazard/threat assessment; regional planning and collaboration; policy and regulations; public communication and education; vegetation/fuel management; training and equipment; and, emergency preparedness and response. FireSmart concepts provide a sound framework for advancing the goal of wildfire loss reduction, as it is a common goal shared with CWPPs.

The FireSmart approach and concepts, including recommended FireSmart guidelines⁷⁰, have been formally adopted by almost all Canadian provinces and territories, including British Columbia in 2000; FireSmart has become the de facto Canadian standard. FireSmart is founded in standards published by the National Fire Protection Association (NFPA). The objective of FireSmart is to help homeowners, neighbourhoods, whole communities and agencies with fire protection and public safety mandates to work together to prepare for the threat of wildfire in the WUI. Coordinated efforts between all levels of planning and action are integral to effectively and efficiently reducing the risk to communities.

⁶⁹ FireSmart is the registered trademark held by the Partners in Protection Association.

⁷⁰ FireSmart guidelines first published in the 1999 manual "*FireSmart: Protecting Your Community from Wildfire*", with a second edition published in 2003.

The following are key principles of FireSmart:

- Wildland fires are a natural process and critical to the health of Canadian ecosystems.
- Mitigation and response efforts must be carefully coordinated through all stages of planning and implementation.
- Threats and losses due to wildfires can be reduced by working together. Responsibility for effectively mitigating hazards must be shared between many entities including homeowners, industry, businesses and governments.⁷¹
- There are seven broad disciplines to help address the threat of wildfire: education, vegetation management, legislation and planning, development considerations, interagency cooperation, emergency planning, and cross training.⁷¹
- Solutions are required at all scales from individual backyards, to communities and the wider landscape. In order to succeed, these efforts must be integrated across the mosaic of land ownership (Figure 4).
- The ultimate root of the WUI interface problem is the vulnerability of structures and homes to ignition during wildfire events, in particular vulnerability to embers. This leads to an emphasis on risk mitigations on private properties.

The highest level of planning within the FireSmart program is strategic direction, such as that provided in CWPPs.

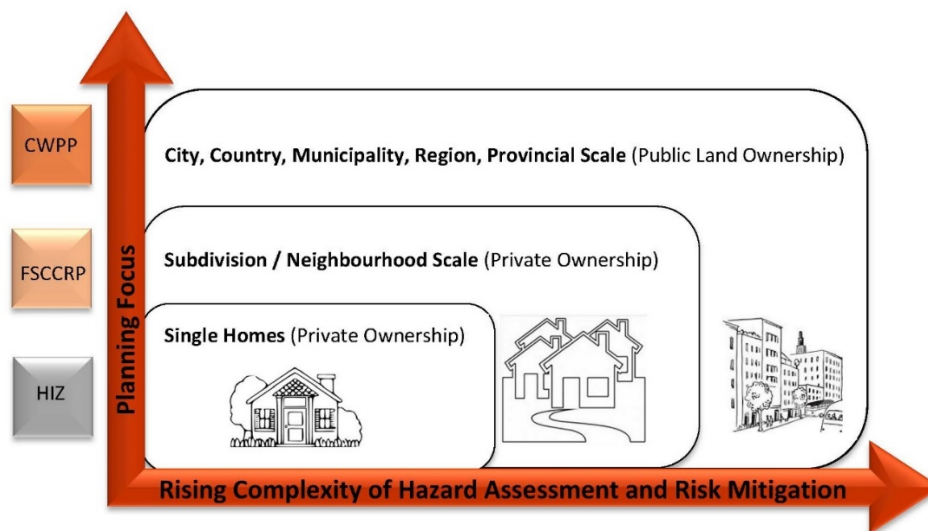



Figure 4. Diagram of the various, coordinated levels of the FireSmart program.⁷² CWPP: Community Wildfire Protection Plan, FSCCRP: FireSmart Canada Community Recognition Program, HIZ: Home Ignition Zone.

⁷¹ <https://www.firesmartcanada.ca>

⁷² Figure and content developed by A. Westhaver. Adapted by A. Duszynska, 2017.



Home Ignition Zone

Multiple studies have shown that the principal factors regarding home loss to wildfire are the structure's characteristics and immediate surroundings; the area that determines the ignition potential is referred to as the Home Ignition Zone (HIZ).^{73,74} The HIZ includes the structure itself and three concentric, progressively wider Priority Zones. HIZ Priority Zones are based upon distance from structure: 0 – 10 m (Priority Zone 1), 10 – 30 m (Priority Zone 2), and 30 – 100 m (Priority Zone 3). These zones help to guide risk reduction activities, with Recommended FireSmart Guidelines being most stringent closest to the structure. The likelihood of home ignition is mostly determined by the area within 30 m of the structure (Priority Zones 1 and 2). Recommended FireSmart guidelines address a multitude of hazard factors within the HIZ: building materials and design; vegetation (native or landscaped materials); and the presence of flammable objects, debris, and vulnerable ignition sites. More detail on priority zones can be found in Appendix J.

It has been found that, during extreme wildfire events, most home destruction has been a result of low-intensity surface fire flame exposures, usually ignited by embers. Firebrands can be transported long distances ahead of the wildfire, across fire guards and fuel breaks, and accumulate within the HIZ in densities that can exceed 600 embers per square meter. Combustible materials found within the HIZ combine to provide fire pathways allowing spot surface fires ignited by embers to spread and carry flames or smoldering fire into contact with structures.

Because ignitability of the HIZ is the main factor driving structure loss, the intensity and rate of spread of wildland fires beyond the community has not been found to necessarily correspond to loss potential. For example, FireSmart homes with low ignitability may survive high-intensity fires, whereas highly ignitable homes may be destroyed during lower intensity surface fire events.^{74 75} It is for this reason that the key to reducing WUI fire structure loss is to reduce home ignitability; mitigation responsibility must be centered on homeowners. Risk communication, education on the range of available activities, and prioritization of activities should help homeowners to feel empowered to complete simple risk reduction activities on their property.

Firesmart Canada Community Recognition Program

In the case of adjacent homes with overlapping HIZs, a neighbourhood (or subdivision) approach can be an effective method of reducing ignition potential for all homes within the neighbourhood. The FireSmart Canada Community Recognition Program (FSCCR Program) is an 8-step resident-led program facilitated by trained Local FireSmart Representatives designed for this purpose. It provides groups of residents with critical information and a means of organizing themselves to progressively alter hazardous conditions within their neighbourhood. The program also facilitates FireSmart knowledge and

⁷³ Reinhardt, E., R. Keane, D. Calkin, J. Cohen. 2008. Objectives and considerations for wildland fuel treatment in forested ecosystems of the interior western United States. *Forest Ecology and Management* 256:1997 - 2006.

⁷⁴ Cohen, J. Preventing Disaster Home Ignitability in the Wildland-urban Interface. *Journal of Forestry*. p 15 - 21.

⁷⁵ Calkin, D., J. Cohen, M. Finney, M. Thompson. 2014. *How risk management can prevent future wildfire disasters in the wildland-urban interface*. *Proc Natl Acad Sci U.S.A.* Jan 14; 111(2): 746-751. Accessed online 1 June, 2016 at <http://www.ncbi.nlm.nih.gov/pmc/articles/PMC3896199/>.

practices to quickly filter downwards onto the property of individual residents to further mitigate wildfire hazards at the single-home scale within the HIZ.

WUI Disaster Sequence

Calkin et al. (2014) coined the ‘WUI disaster sequence’, a six-step sequence which has been used to describe the situation in which the firefighting capacity of a community is overwhelmed by wildland / interface fires in highly ignitable communities: 1) extreme wildfire behaviour weather combined with, 2) a fire start, which 3) exposes numerous homes with high ignition potential, and results in numerous structures burning, 4) overwhelms suppression efforts and capabilities, and 5) leads to unprotected homes, and therefore 6) considerable structure loss (Figure 5).

Once multiple homes are ignited in an urban area, there is increasing potential for fire to spread from structure to structure, independently of the wildland vegetation. This is known as an urban conflagration. Effective fire protection depends on ignition resistant homes and properties during extreme wildfire events.⁷⁶

Overall, FireSmart leads to communities that are better adapted to wildfire, more resilient and able to recover following wildfires by sustaining fewer losses and disruption, and safer places to live and recreate. Action by homeowners is the number one priority for reducing structure loss in the event of a WUI fire, but the overall adaptation of the community to wildfire is multi-pronged and the landscape should not be ignored.⁷⁶

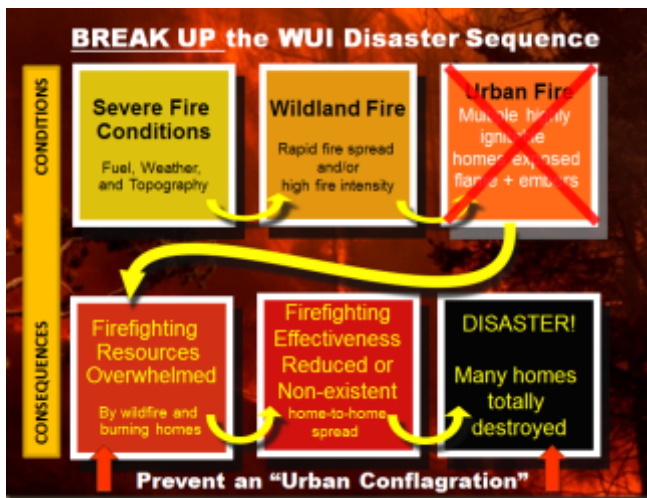



Figure 5. Wildland/urban interface disaster sequence.⁷⁷ It is possible to break up the disaster sequence by decreasing the number of highly ignitable homes exposed to embers, therefore reducing the number of homes ignited and removing the consequences of multiple structures lost.

⁷⁶ Calkin, D., J. Cohen, M. Finney, M. Thompson. “How risk management can prevent future wildfire”

⁷⁷ Graphic adapted from Calkin et. al, by A. Westhaver.



5.2.2 Key Aspects of FireSmart for Local Governments

Reducing the fire risk profile of a community through FireSmart implementation requires coordinated action from elected officials, municipal planners, developers, private land owners and industrial managers. This Section presents various options of FireSmart practices, which when enacted, provide avenues for reducing fire risk within the community. An evaluation of the current level of FireSmart implementation within the CVRD North Zone is also presented in this Section.

Communication, Education and Partnerships

Communicating effectively is a key aspect of any education strategy. Communication materials must be audience specific and delivered in a format and through mediums that reach the target audience. Audiences should include home and landowners, students, local businesses, elected officials, CVRD and municipal staff, and local utilities providers. Education and communication messages should be simple yet comprehensive. A basic level of background information is required to enable a solid understanding of fire risk issues and the level of complexity and detail of the message should be specific to the target audience.

FireSmart information material is readily available and simple for municipalities to disseminate. It provides concise and easy-to-use guidance that allows homeowners to evaluate their homes and take measures to reduce fire risk. However, the information needs to be supported by locally relevant information that illustrates the vulnerability of individual houses to wildfire.

The CVRD has undertaken some public education outreach in the community and online. These can be expanded upon and/or adapted to further enhance wildfire preparedness and education. The CVRD should consider developing a school fire education program to include an element of wildfire preparedness education to be presented annually in elementary schools. Programming could include volunteer/advocacy work from professional foresters, wildland firefighters or prevention officers, and CVRD staff. The CVRD should consider holding a wildland specific Fire Prevention Day or Week, or similarly formatted event, in the spring prior to the wildfire season. Timely educational materials to increase preparedness would be most effective immediately prior to the fire season.

A full list of recommendations pertaining to the Communication, Education and Partnerships strategy is presented in Section 5.3

FireSmart Vegetation Management

Some examples of actionable items for the CVRD North Zone with regards to vegetation or fuel management and the FireSmart approach include: 1) policy development and implementation of FireSmart maintenance for community parks and open spaces; 2) implementing fire resistive landscaping requirements as part of the development permitting process; and 3) provision of collection services for private landowners with a focus on pruning, yard and thinning debris.

The CVRD North Zone has not yet engaged in a proactive vegetation management strategy, targeting high-use areas near values at risk, within and immediately adjacent to developed areas. Furthermore,

the CVRD North Zone does not currently enforce FireSmart landscaping requirements within development permit areas. More detailed recommendations regarding municipal policies and bylaws are provided below in Planning and Development.

RECOMMENDATION #13: The District should apply for a FireSmart demonstration grant through the CRI program. This type of fuel treatment can display the practices and principles of FireSmart activities to the public in the form of demonstration treatments. These small projects are not necessarily completed to reduce fire behaviour or increase stand resiliency in any measurable way, but instead are prioritized more by their visibility to the public and combining the treatment with elements of public education (signage, community work days, public tours, active demonstrations of operations, etc.).

RECOMMENDATION #14: Develop and implement a community chipper program with the help of neighbourhood representatives. As a demonstration, this program can begin twice per year in two separate neighbourhoods. This program can also be implemented in conjunction with community clean up days.

Planning and Development

Municipal policies and bylaws are tools available to mitigate wildfire risk to a community. It is recognized that, to be successful, all levels of government (municipal, provincial, and federal) and individual landowners need to work together to successfully reduce their risk. To that end, local government can use a range of policy tools to help the community to incrementally increase FireSmart compliance over the mid-term (5 – 20 years) and therefore play a role in reducing the chance of structure loss from wildfire.

The planning and development objectives for the CVRD are:

- To include wildfire considerations in the planning and acquisition strategy for parks and recreational areas.
- To utilize regulatory and administrative tools to reduce wildfire hazard on private land and increase number of homes compliant with FireSmart guidelines (with low ignition potential).

The OCPs within the CVRD North Zone do not explicitly consider the establishment of a development permit (DP) area to address wildfire risk mitigation. Building upon recommendations from the 2005 CWPP, it is recommended that the CVRD review the OCP, with consideration towards establishing a wildfire development permit area. Other jurisdictions' wildfire development permit areas can serve as models for various components.⁷⁸ The first step should be to establish DP area objectives (for example, minimize risk to property and people from wildland fires; minimize risk to forested area surrounding communities and development in the AOI; conserve the visual and ecological assets of the forest surrounding these areas; reduce the risk of post-fire landslides, debris flows and erosion, etc.). The

⁷⁸ The District of North Vancouver and City of Maple Ridge have robust and well-documented Wildfire Hazard Development Permit processes.

following components should be considered during the OCP review and DP area development process in order to help meet the established objectives:

- Use of fire-resistant exterior construction materials within the established development permit area, based on recognized standards such as NFPA 1144 (*Standard for Reducing Structure Ignition Hazards from Wildland Fire*⁷⁹) or FireSmart.
- Inclusion of minimum setbacks from forested edge and top of slope based on FireSmart principles.
- Use of FireSmart landscaping (low flammability plants, appropriate spacing and low flammability aggregates/ ground cover based on FireSmart principles).
- Underground servicing.
- Mitigation of fire hazard through fuel management activities based upon qualified professional recommendations (prescriptions and oversight). This is generally most applicable in the subdivision phase.
- Prompt removal of combustible construction materials, thinning/ fuel management debris, or clearing debris during the fire season.
- Coordinating QPs to ensure that requirements for overlapping, and potentially conflicting, development permit areas such as Streamside Protection and Enhancement are met.
- Review and approval process for submitted applications.
- Post-development inspections and sign-offs.
- Outline of responsibilities for staff and applicants.
- Enforcement and regulation (consequences of non-compliance).

It is advised to engage the development community in the DP process to educate, inform, and allow for input. This can be accomplished in a variety of formats, including, but not limited to, workshops, informational sessions, or open-houses.

In 2015, the province passed the *Building Act* as the new legislation to guide building and construction in the province (Spring 2015). This Act establishes the province as the sole authority to set building requirements and limits local government authority to set building requirements in their bylaws. Section 5 of the *Building Act* provides an exception to the above limitation to local governments by giving them the authority to set local building bylaws for unrestricted and temporarily unrestricted matters, such as exterior design and finish of buildings in relation to wildfire hazard and within a development permit area. The British Columbia Building Code does not have any wildfire-specific fire-resistant design components. Until revisions of the Building Code to include requirements specific to prevention of wildfire spread are completed, local governments can set exterior requirements within an established development permit area for wildfire risk mitigation.⁸⁰

⁷⁹ <https://www.nfpa.org/codes-and-standards/all-codes-and-standards/list-of-codes-and-standards/detail?code=1144>

⁸⁰ Building and Safety Standards Branch. 2016. Bulletin No. BA 16-01 Building Act Information Bulletin: Update for Local Governments.




RECOMMENDATION #15: Review the North Island/Diamond and Saltair/Gulf Islands Official Community Plans (OCPs); consider including wildfire as a natural hazard development permit area. A recommended development permit area for the CVRD would include all areas within the North Zone that are located within 200 m of moderate, high or extreme wildfire behaviour threat class areas. This is a suggested distance which should be validated and defined through a more comprehensive GIS analysis of hazardous fuels and their proximity to the interface. Review similar DPs established in other jurisdictions and use as models for various aspects of the DP process. The following aspects should be considered in the OCP review and wildfire DP development: 1) Establish DP objectives (e.g. minimize risk to property and people from wildland fires; minimize risk to forested area surrounding the AOI; and conserve the visual and ecological assets of the forests surrounding communities; etc.; and 2) Where possible, it is recommended to mandate FireSmart construction materials, some of which may be beyond BC Building Code within the established wildfire hazard development permit area. In order to meet objectives, consider including the following elements: 1) minimum setbacks from forested edge based on FireSmart, 2) fuel management based upon qualified professional recommendations, 3) landscaping to FireSmart guidelines, 4) building materials and design based on NFPA 1144 or FireSmart standards, 5) underground servicing, 6) prompt removal of combustible construction materials or thinning/ fuel management waste.

RECOMMENDATION #16: Ensure that DP permit applications are provided to fire departments for opportunity for input prior to approval. As more wildfire DP applications are received, the importance of communication and integration between fire departments and the Development Services Division will increase.

RECOMMENDATION #17: Develop a landscaping standard which lists flammable non-compliant vegetation and landscaping materials, non-flammable drought and pest resistant alternatives, and tips on landscape design to reduce maintenance, watering requirements, avoid wildlife attractants, and reduce wildfire hazard. Consider including the landscaping standard as a requirement of Development Permit within the applicable area, as well as making it publicly available for residents and homeowners outside of the DP area (can be provided at issue of building permit and made available at District or Municipal Office or other strategic locations).

RECOMMENDATION #18: Consider engaging the development/ building community (may include developers, builders, landscapers, and architects) in the DP development process. This can be accomplished through a series of workshops/ informational sessions to: 1) increase awareness of wildfire risk, 2) demonstrate that there are a variety of actions which can be undertaken to immediately and measurably reduce the risk to the homeowner and community, 3) discuss various strategies and actions which could be implemented to meet DP objectives, and 4) educate and inform regarding the DP process and expectations.

Additional recommendations for amendments to policies and bylaws were discussed fully in Section 2.5.3.



Subdivision Design

Subdivision design should include consideration to decrease the overall threat of wildfire. Aspects of subdivision design that influence wildfire risk are access, water pressure and hydrant locations. The number of access points and the width of streets and cul-de-sacs determine the safety and efficiency of evacuation and emergency response. In the communities and/or developed areas within the North Zone, on-street parking can contribute hazards on narrow or dead-end roads, which are already unlikely to have a high capacity under heavy smoke conditions.⁸¹ When the time for evacuation is limited, poor access has contributed to deaths associated with entrapments and vehicle collisions during wildfires.⁸² Methodologies for access design at the subdivision level can provide tools that help manage the volume of cars that need to egress an area within a given period of time.⁸¹

For new development in rural settings where hydrants are limited or unavailable (or it is otherwise determined by the CVRD that adequate or reliable water supply systems may not exist), the NFPA 1142 can be used to help determine minimum requirements for alternative water supply (natural or artificial). Alternative water sources, such as dry hydrant systems, water usage agreements for accessing water on private land, cisterns or other underground storage, etc., should be reviewed by the CVRD and the fire departments prior to development approval.

Increasing Local Capacity

Local capacity for emergency management and efficient response to wildland urban interface fires can be enhanced by addressing the following steps:

- Development and/or maintenance of Structural Protection Units (SPUs) which can be deployed in the event of a WUI fire;
- Conducting a comprehensive review of Emergency Management BC SPU deployment procedures for the purpose of fighting interface fires;
- Engagement in annual cross-training exercises with adjacent fire departments and/or BCWS in order to increase both local and regional emergency preparedness with regards to structural fire and wildfire training.

A detailed account of current local capacity for the CVRD North Zone and recommendations to address gaps is provided in SECTION 6:

FireSmart Compliance within the AOI

As could be expected, there is a wide range of FireSmart compliance on private properties in the AOI. There are large differences in the degree to which FireSmart best practices are visible within individual HIZs, and in neighbourhoods throughout the North Zone communities. Landscaping in the AOI is also in a range of FireSmart compliance. Generally speaking, most homes in interface areas do not maintain

⁸¹ Cova, T. J. 2005. Public safety in the wildland-urban interface: Should fire-prone communities have a maximum occupancy? *Natural Hazards Review*. 6:99-109.

⁸² De Ronde, C. 2002. Wildland fire-related fatalities in South Africa – A 1994 case study and looking back at the year 2001. *Forest Fire Research & Wildland Fire Safety*, Viegas (ed.), <http://www.fire.uni-freiburg.de/GlobalNetworks/Africa/Wildland.cdr.pdf>

10m defensible space. These areas and neighborhoods include Panorama Ridge, various parts of Thetis Island, neighborhoods around Woodley Range Ecological Reserve, residences southeast of Quenelle Lake (Yellow Point), and portions of Saltair and Cassidy. Particularly in new developments, greatest concerns exist in relation to ubiquity of flammable landscaping options (i.e., cedar hedging) in proximity to residences; across all aforementioned areas; however, there is a general lack of defensible space between property footprints and adjacent forested areas. Otherwise, bark mulch is commonly used as a landscaping material within the HIZ, and accumulations of conifer foliage in roof corners and gutters are not uncommon. Storage of combustible items under decks, carports, and other horizontal surfaces was also noted. On the other hand, many residences are surrounded by lawn, agricultural fields, 10m defensible space, and/or hardscaping (rocks), all of which are FireSmart compliant. Within the CVRD North Zone, Ladysmith and agricultural areas where residences are surrounded by irrigated fields exhibit the highest FireSmart compliance rate.

Aside from differing levels of awareness, understanding and acceptance of recommended FireSmart guidelines by residential and commercial property owners, there are a number of other factors that add variability to the level of FireSmart compliance within the AOI. Ultimately, these also impact the vulnerability of structures and the amount of effort required to achieve a FireSmart rating for individual homes, neighbourhoods or the communities as a whole. These factors include but are not limited to: the age of homes or subdivision; prevailing design features and favored building materials of the era; proximity to forested area (both on private land and adjacent Crown or CVRD land); density, lot size and lay-out of the subdivision; positioning of the home or neighbourhood in relation to slope, aspect and prevailing winds; and the stage and maturity of landscaping.

Neighbourhoods in the CVRD North Zone AOI were unofficially surveyed during field work. The following observations were made:

- Wildfire hazard levels range from low to high across neighbourhoods within the AOI;
- The bulk of hazards are associated with conditions of natural and landscaped vegetation immediately surrounding residential properties;
- For new development, where landscaping is not yet completed, educational approaches may aid in promoting fire resistant landscaping options and achieving defensible space in the HIZ;
- Hazards are magnified in some neighbourhoods due to poor access (i.e., presence of private and gated roads) and distance from nearest water supply or fire hydrant location; and,
- All neighbourhoods have good opportunities to mitigate risk through individual and collective action, especially through utilization and/or augmentation of existing naturally or agriculturally-reduced fuel loading.

RECOMMENDATION #19: The CVRD should hire a qualified professional (QP) or consider training local fire services staff members as Local FireSmart Representatives to assist the various communities in complying with FireSmart principles at the neighbourhood and individual home-level.



5.2.3 Priority Areas within the AOI for FireSmart

Table 16 outlines the identified areas where FireSmart activities have been prioritized. These priorities are based on general field observations and are not based on a scientific sample or formal data collection. Recommended FireSmart activities are essentially the same for each neighbourhood or area; however, it is recommended that the CVRD prioritize the neighbourhoods in Table 16. In addition, every neighbourhood (including the downtown and surrounding areas) within the AOI should continue and improve upon existing FireSmart activities and equally participate in the CVRD’s FireSmart program.


Table 16. Summary of FireSmart Priority Areas.

| Area ID | Wildfire Risk Rating (E/H/M/L) | FireSmart Y/N | FireSmart Canada Recognition Received Y/N | Recommended FireSmart Activities |
|---|--------------------------------|---------------|---|--|
| Panorama Ridge | M | N | N | <i>Develop strategic plan with 2018 FireSmart Planning & Activities Grant Program funding, promote FSCCR program, ongoing communication/community engagement and education in partnership with local fire departments and BCWS</i> |
| Thetis Island | M | N | N | |
| Woodley Range | M | N | N | |
| Yellow Point residences southeast of Quenell Lake | H/M | N | N | |
| Saltair | H/M | N | N | |
| Cassidy | M/L | N | N | |

5.3 COMMUNICATION AND EDUCATION

Establishing effective communications and actively engaging key stakeholders in risk reduction activities are keystones to building a FireSmart community. Without the support and involvement of residents, businesses, public officials, industry, and other forest tenure holders, the efforts of public officials, fire departments, and others to reduce wildfire losses will be hindered. In many communities, there is a general lack of understanding about interface fire, the relationship between ignition potential and loss of homes, and the simple steps that can be taken to minimize risk on private land. In addition, public perceptions regarding responsibility for risk reduction and the ability of firefighters to safely intervene to protect homes during a wildfire are often underdeveloped or inaccurate.

Based on the consultation completed during the development of this Plan, it is evident that CVRD staff and some residents have a good level of awareness of interface fire risk and a strong level of commitment to continue to grow their awareness and understanding. However, field observations highlighted the need to further educate the community at large on what private land owners can do to build a FireSmart community and take personal responsibility for the ignition potential of their homes,



businesses, lands, and neighbourhoods. Often, the risk of wildfire is at the forefront of public awareness during or after major wildfire events, whether close to home or further afield. The challenge is to retain this level of awareness outside these times. The Communication and Education objectives for the AOI are:

- To improve public understanding of fire risk and personal responsibility by increasing resident and property owner awareness of the wildfire threat in their community, to establish a sense of responsibility for risk mitigation among property owners, and to empower them to act;
- To enhance the awareness of, and participation by, elected officials and all WUI stakeholders regarding proactive WUI risk mitigation activities; and,
- To reduce or avoid ignitions from industrial sources.

Bringing organizations together to address wildfire issues that overlap physical, jurisdictional or organizational boundaries is a good way to help develop interagency structures and mechanisms to reduce wildfire risk. Engagement of various stakeholders can help with identifying valuable information about the landscape and help provide unique and local solutions to reducing wildfire risk. The CVRD should consider creating/formalizing an Interface Steering Committee to coordinate wildfire risk reduction efforts. The steering committee could include key stakeholders such as CVRD staff, Municipal staff, BCWS, BC Parks, recreational groups/representatives, industrial operators, woodlot owners, and forest tenure license holders.

Moving from the CWPP to implementation of specific activities requires that the community is well informed of the reasons for, and the benefits of specific mitigation activities. In order to have successful implementation, the following communication and public education recommendations are made:

RECOMMENDATION #20: This report and associated maps to be made publicly available through webpage, social media, and public FireSmart meetings. In addition, this Update should be shared with local industry partners; in particular industrial forest companies who may be interested in collaborating on direct fuel management treatments or with other sections of this CWPP Update document.

RECOMMENDATION #21: Complete or schedule periodic updates of the CWPP to gauge progress and update the threat assessment (hazard mapping) for changes in fuels, forest health, land planning, stand structure or changes to infrastructure in the interface. The frequency of updates is highly dependent upon major changes which would impact the CVRD's wildfire threat assessment or the rate at which wildfire risk reduction efforts are implemented. An evaluation of major changes (including funding program changes that may lead to new opportunities) and the potential need for a CWPP update should be initiated every 5 - 7 years.



RECOMMENDATION #22: Develop a social media strategy and ensure that its full power is leveraged to communicate fire bans, high Fire Danger days, wildfire prevention initiatives and programs, easily implementable FireSmart activities, updates on current fires and associated air quality, road closures, and other real-time information in an accurate and timely manner.⁸³

RECOMMENDATION #23: Consider promoting FireSmart approaches for wildfire risk reduction to CVRD residents through Town Hall meetings, workshops and/or presentations. Aim to conduct the engagement/promotion campaign prior and during the fire season. Consider supplying FireSmart materials to homeowners in the interface during these engagement campaigns.

RECOMMENDATION #24: Work towards FireSmart community recognition, at the neighbourhood level and facilitate uptake into the FireSmart Canada Community Recognition Program (FSCCRP). This will help reduce fire risk and aid in further funding applications.

RECOMMENDATION #25: Facilitate the FSCCRP uptake within the North Zone AOI and enhance its applications by including the following: 1) inviting BCWS crews to participate in and support the annual FireSmart events set up by participating neighbourhoods. 2) Encourage individual homeowner participants to complete the self-administered FireSmart home assessment tool. 3) Include within the FireSmart Canada Community Assessment Report the standard recommendation that participating neighbourhoods hold a home hazard assessment workshop as one of their FireSmart events.

RECOMMENDATION #26: Promote the use of the FireSmart Home Partners Program offered by the Partners in Protection Association, which facilitates voluntary FireSmart assessments on private property. Use the opportunity to educate the home or business owner about the hazards which exist on their property and provide easy improvements to reduce their risk.

RECOMMENDATION #27: Encourage schools to adopt and deploy existing school education programs to engage youth in wildfire management and risk reduction. There is emergency preparedness curriculum available provincially, which includes preparedness for a variety of natural hazards, including wildfire (Master of Disaster). Other options/value-added activities include consulting with Association of BC Forest Professionals (ABCFP) and BCWS (South Island Fire Zone), as well as local fire department and FireSmart representatives to facilitate and recruit volunteer teachers and experts to help with curriculum development to be delivered in elementary (and/or secondary) schools (field trips, guest speakers, etc.).

RECOMMENDATION #28: Develop and work with all key stakeholders (Industrial operators, MFLNRORD, BCWS, recreational groups/representatives, CVRD staff, Municipal staff) to formalize an Interface Steering Committee. The purpose of the steering committee would be to identify wildfire related issues in the area and to develop collaborative solutions to minimize wildfire risks. The following subject areas are recommended for the group to explore: 1) Development of large, landscape level fuel breaks; 2) Public education and awareness needs; 3) Multi-disciplinary, multi-jurisdictional fuel treatment projects/ hazard abatement projects; 4) Development of a funding strategy; and 5) Reduction of human-caused fires, fire prevention and right of way management.

⁸³ Appendix L has general communication and social media information.



RECOMMENDATION #29: Work towards educating homeowners within unprotected areas (i.e., outside of fire service areas). It is common, especially in the case of second homeowners/ vacation owners, for them to be unaware of the lack of fire services in their area (in the event they call 911).

RECOMMENDATION #30: Continue promoting and providing information to private landowners related to residential sprinklers as a FireSmart prevention measure.

5.4 OTHER PREVENTION MEASURES

In addition to fuel treatment and community communication and education, fire prevention in the AOI is also addressed via the following avenues: 1) public display of danger class rating signs throughout the AOI; 2) fire ban alignment with provincial fire bans; 3) potential enforcement of restricted access to back country areas similar to provincial requirements; and 4) enforcement of local bylaws such as the Smoke Control Regulation and Unightly Premises bylaws. The aforementioned activities are either currently being applied or have potential to be applied in order to reduce the potential and / or threat of wildfire ignitions within the AOI.

Risk of human-caused ignition within the AOI is not limited to private property owners and individual residents. Power lines and industrial activities pose a risk of ignition, particularly in areas where cured fuels or fuel accumulations exist. Tree failures adjacent to power lines (transmission and distribution) are common occurrences and represent significant risks to ignition within the AOI. A cooperative approach for addressing the industrial area concerns must be undertaken by the CVRD and pertinent industrial partners.

RECOMMENDATION #31: Work with industrial operators such as BC Hydro and Fortis BC to ensure that high risk activities, such as grubbing/brushing work are restricted during high fire danger times to reduce chance of ignitions.

RECOMMENDATION #32: Work with industrial operators (i.e., BC Hydro) to ensure that rights-of-way do not contain fine fuel accumulations (easily cured) or scotch broom prior to and during the fire season and are maintained in a low hazard state (to serve as fuel breaks). Work with industrial operators to ensure that high risk activities, such as right-of-way mowing, do not occur during high or extreme fire danger times to reduce chance of ignitions.

SECTION 6: WILDFIRE RESPONSE RESOURCES

This section provides a high-level overview of the local government resources accessible for emergency response and preparedness use. Accordingly, in emergency situations when multiple fires are burning in different areas of the Province, resource availability may be scarce. Therefore, local government preparedness and resource availability are critical components of efficient wildfire prevention and planning. Deployment of provincial resources occurs as per the process detailed in the *Provincial*

Coordination Plan for Wildland Urban Interface Fires document⁸⁴. The aforementioned document establishes a protocol for collaborative and integrated emergency management in the event of WUI fires within British Columbia.

6.1 LOCAL GOVERNMENT AND FIRST NATION FIREFIGHTING RESOURCES

Firefighting efforts and effectiveness can be affected by access to secondary power sources, water pressure and supply, and existing local government contingency plans. In the event of a wildfire emergency situation and loss of power, the CVRD has access to mobile diesel generators to power critical infrastructure such as the Fire Halls and the EOC. Thetis Island fire hall has a stationary generator for providing power to the Fire Hall in the event of an outage on the island. However, in both cases, should a wide-scale outage occur, known vulnerabilities to secondary power sources include mechanical failure and potential fuel shortages. Although the local government has not identified any issues with water pressure within areas that have fire hydrant service, there are known limitations to water supply in areas with older water systems, or for residents located outside of fire protection areas. Specific limitations of the CVRD water system with regards to wildfire suppression are detailed in Section 6.1.2.

Formal mutual aid agreements are in effect between the primary three CVRD fire departments and the Cranberry Fire Department (Nanaimo Regional District) on Vancouver Island within the AOI and will be updated in 2018 (more detail is provided in Section 6.1.1). No mutual aid agreements exist with Thetis Island Volunteer Fire Department or the Penelakut Island Fire Department. In the event of a WUI fire emergency, mutual aid in the CVRD North AOI is activated, as required, between the principal four fire departments. WUI fire events may also lead to aid requests with BCWS.

6.1.1 Fire Department and Equipment

Fire protection with the AOI is primarily the responsibility of six fire departments within 15 Fire Service Areas (FSAs). These include the Cranberry Fire Department (Nanaimo Regional District), North Oyster Volunteer Fire Department, Thetis Island Volunteer Fire Department, Ladysmith Fire Department, North Cowichan (Chemainus) Volunteer Fire Department, and Penelakut Island Fire Department. Additionally, the North Oyster VFD is contracted to serve Oyster Bay Reserve No. 12 and Chemainus Reserve No. 13. Table 17 provides an overview of the fire services capacity in the AOI, including fire department personnel and equipment. In total, the various fire protection services cover 12,555 ha (35% of the total AOI area, inclusive of water bodies) and all major communities including First Nations Indian Reserves but excluding relatively small tracts of largely undeveloped and forested lands in the western part of the AOI.

⁸⁴ Provincial Coordination Plan for Wildland Urban Interface Fires. 2016. Available online at: https://www2.gov.bc.ca/assets/gov/public-safety-and-emergency-services/emergency-preparedness-recovery/provincial-emergency-planning/bc-provincial-coord-plan-for-wuifire_revised_july_2016.pdf

Fire protection equipment includes both land and marine equipment and personnel are largely volunteer. The greatest personnel deficiencies reported by fire departments are the lack of daytime responders due to other employment commitments, attrition, and difficulty in maintaining currency to meet a wide range of training requirements (i.e., structure, wildland, marine fire fighting, various rescue, etc.). In consultation with fire departments it was determined that some departments are lacking in structural protection units.

Table 17. Fire department capacity and equipment within the AOI.

| Fire Protection Zones | Fire Department | Number of Stations | Number of Members | Apparatus type and number |
|--|---|--------------------|---|---|
| Thetis Island | Thetis Island VFD | 2 | 16 members, including part-time paid Chief and Deputy | 2 engines, 1 tender, 1 command, 1 rescue |
| Saltair FPLSA (Chemainus VFD), Chemainus FD | North Cowichan FD – Chemainus Fire Hall | 1 | | 1 Rescue, 3 Pumpers, 1 UTV, 1 Truck |
| Nanaimo 14 | Cranberry VFD | 2 | 30 volunteer members | 1 Engine, 1 tender |
| Ladysmith, Saltair FPLSA (Ladysmith FD), Diamond ID | Ladysmith Fire Rescue | 1 | 35 paid members | 1 command, 2 engines, 1 ladder, 1 rescue, 1 utility |
| North Oyster FPSA (Zones 15 & 44), North Oyster FPSA – First Nations Contract Area (Zone 15) | North Oyster VFD | 2 | 18 members ⁸⁵ | 2 engines, 1 tender, 1 rescue, 1 command |

Within the AOI, North Cowichan FD, the Ladysmith Fire Rescue, the Nanaimo FD, and the North Oyster VFD have formal mutual aid agreements and can provide mutual aid within relatively short response times. Thetis Island does not have any formal mutual aid agreements with other departments due to its isolation, however, the Thetis Island VFD has received requests for assistance from outlying islands in the past. It is anticipated that these agreements will be updated in 2018 to be streamlined and include automatic aid provisions. Mutual aid agreements also exist with adjacent fire departments outside of the AOI. Between 2011 and 2017 mutual aid agreements within the fire departments in the AOI were utilized several times a year for structure fires. Fire departments conduct mutual aid training approximately one to two times per year.

Members of the fire departments within the AOI undergo significant training focused on structural firefighting and variable levels of training (at least once per year) related to wildfire, including annual Structure Protection Program (SPP) Wildland Firefighter Level 1 (SPP-WFF1) or SPP Structure Protection Workshop (SPP-115) training. Each fire department in the North Zone has at least one in-house advanced wildfire suppression training (S-215) train-the-trainer. The majority of the fire services members within

⁸⁵ North Oyster Volunteer Fire Department. Our Team. Retrieved from: <http://www.novfd.ca/roster>

the CVRD North Zone AOI have at a minimum S100 introductory wildfire suppression training and/or SPP-WFF1 (or equivalent). It is recommended that the fire department members also engage in yearly practical wildland fire training with BCWS that covers at a minimum: pump, hose, hydrant, air tanker awareness, and employment of SPUs. The aforementioned cross-training opportunity could include, for example, a joint wildfire simulation exercise. This level of training would improve the local fire departments' commitment to wildfire preparedness.

The level of cross-training and working relationship with MFLNRORD's BCWS is also variable by fire department, and generally not well established within the North Zone. In consultation with the BCWS, it was noted that the needs for cross-training vary from department to department and also between volunteer and career staff. Cross-training with the BCWS would enable the local fire departments to prepare its responders with the technical and practical firefighting experience in order to action both structural and wildland fires.

Over the previous 7 years (2011-2017), the four primary North Zone fire departments responded to an average of 140 calls per year (averaged over all fire departments from 2011 to 2017), of which only approximately 3 per year were wildland (bush) fires. Total calls include alarms, assistance, burning complaints, bush fires, other fires, hydro lines fires, structure fires, hazardous materials, medical aid, mutual aid, motor vehicle accidents, and rescue. Wildland fire calls have ranged from a low of 0 for the Thetis Island VFD in all years except 2016, to a high of 19 for the Ladysmith Fire Rescue in 2012. Wildland fires averaged yearly over the period of 2011-2017 for each fire department are as follows: North Oyster – 3, Chemainus – 3, Ladysmith – 5, and Thetis – 0.

6.1.2 Water Availability for Wildfire Suppression

Water is the single most important suppression resource. In an emergency response scenario, it is critical that a sufficient water supply be available. The Fire Underwriters Survey summarizes their recommendations regarding water works systems fire protection requirements, in *Water Supply for Public Fire Protection* (1999).⁸⁶ Some key points from this document include the need for:

- Duplication of system parts in case of breakdowns during an emergency;
- Adequate water storage facilities;
- Distributed hydrants, including hydrants at the ends of dead-end streets;
- Piping that is correctly installed and in good condition; and
- Water works planning should always take worst-case-scenarios into consideration. The water system should be able to serve more than one major fire simultaneously, especially in larger urban centers.

Water service within the communities of the CVRD North Zone is an important component of emergency response for a wildland urban interface fire in the event of a large-scale emergency, and in particular for

⁸⁶ <http://www.scm-rms.ca/docs/Fire%20Underwriters%20Survey%20-%201999%20Water%20Supply%20for%20Public%20Fire%20Protection.pdf>

structural fires. As previously noted in Sections 3.2.3 and 3.3.1, water service is provided by a number of distinct CVRD and private operated systems, and the majority of the systems rely on groundwater. For suppression within the AOI, hydrant service is provided within the fire services area boundaries at varying levels of coverage, with the exception of the Thetis Island fire service area, which has no hydrant service.

Several areas or neighbourhoods that have a lack of hydrants, water supply and/or water pressure were identified that create suppression challenges in the AOI. The 2017 CVRD Water and Wastewater Utilities Review and Assessment Report (Innova Strategy Group, 2017) indicated a significant number of short and medium-term capital projects required in order to ensure water quality and supply meets acceptable standards. In consultation with the Wildfire Working Group, a lack of hydrants was identified in the following neighbourhoods and developments: Thetis Island and Penelakut Island.

According to the 2017 CVRD Water and Waste Water Utilities Review and Assessment Report, no water supply related limitations were noted in the CVRD North Zone AOI. However, it is noted in the report that hydrant maintenance programs are not always completed on a regular basis. The Thetis Island Fire Chief noted that water supply is limited to 30,000 gallons, spread out over the island in above ground tanks, for use by the fire department during suppression efforts.


The CVRD fire departments can draft from natural water sources such as Michael or Quennell Lake, other smaller lakes, ponds, rivers, and even swimming pools. The ocean can be used to draft water, depending upon equipment, as a last resort. The natural water sources are known and mapped, however, static water sources can be severely impacted by summer drought.

RECOMMENDATION #33: All new rural development should have a water system which meets or exceeds minimum standards of NFPA 1142, Standard on Water Supplies for Suburban and Rural Fire Fighting. Fire services should review the water supply to ensure it provides adequate placement, flow, and reliability for suppression needs and that secondary power is available in the event of power outages.

RECOMMENDATION #34: Consider completing a fire flow/water vulnerability assessment to identify where upgrades to systems, flows, hydrant number or location, and water storage, or secondary power is required. Prioritize and rank projects and complete or require upgrades as resources allow.

6.1.3 Access and Evacuation

Road networks in a community serve several purposes including providing access for emergency vehicles, providing escape/evacuation routes for residents, and creating fuel breaks. Access and evacuation during a wildfire emergency often must happen simultaneously and road networks should have the capacity to handle both. In the event of a wildfire emergency, Highway 1 is the only reliable, paved access route north and south to and from the AOI. Paved roads also connect Saltair, Chemainus, Ladysmith, North Oyster, and Chemainus IR No. 13 Highway 1. For the islands within the North Zone



AOI, evacuation is only possible by ferry or private boat. BC Ferries services the route between Chemainus, Penelakut Island and Thetis Island and provides approximately 10 sailings per day, however this varies by season. Throughout the AOI, evacuation would be conducted by First Responders, RCMP, and the Search and Rescue team (tactical). If a wildfire were to block Highway 1, evacuation from the AOI would be difficult. Smoke and poor visibility, car accidents, wildlife, and other unforeseen circumstances can further complicate evacuations and hinder safe passage.


Many developments within the CVRD North Zone are located on single access roads which branch off of Highway 1, which also limits the ability of fire crews to respond to fires and safely evacuate residents. A number of single access routes or isolated neighbourhoods that cause suppression or evacuation concerns were identified including: Islands within the AOI (Thetis, Penelakut, Scott, Dayman, Hudson, Reid, Valdes, Ruxton, Pylades, Mowgli, Norway, Hall Islands and Rose Islets), Panorama Ridge, and neighborhoods in Yellow Point. A significant barrier to access and evacuation in the event of wildfire is the complicated and varied road ownership and multitude of locked gates on access roads on private property, including TimberWest and Island Timberlands private forest land. While the CVRD and Search and Rescue retain master keys to all or most private roads, it is critical for both agencies to have the most recent information on gate locations and ownership. Industrial landowners such as TimberWest or Island Timberlands also have concerns regarding security and may limit access accordingly.

Within the AOI, some of the critical infrastructure is reached via narrow and/or private, forested roads, which may impede suppression efforts and response times. Furthermore, there is a significant portion of land within the AOI which is inaccessible by roads. As such, a review of the Improvement Districts/Fire Service Areas and the accessibility, the risks and benefits of the current boundaries is recommended.

Emergency access and evacuation planning is of particular importance in the event of a wildfire event or other large-scale emergency. The CVRD developed an Emergency Response Plan (ERP) in 2015 which includes basic contingencies in the event of a wildland/interface fire (i.e., contacts and roles of local government personnel). However, the ERP does not specify evacuation routes to be used during an emergency situation. In the event of a wildfire emergency within the AOI, the Ladysmith Town Hall, the Stz'uminus First Nation office, and the Penelakut Band Council office can be designated as EOCs. It is recommended that the CVRD develop a detailed evacuation plan that includes the following provisions:

- Mapping and identification of safe zones, marshaling points and aerial evacuation locations;
- Planning of traffic control and accident management;
- Identification of volunteers that can assist during and/or after evacuation;
- Development of an education/communication strategy to deliver emergency evacuation procedures to residents.

Recreation trails built to support ATVs can provide access for ground crews and act as fuel breaks for ground fires, particularly in natural areas. Strategic recreational trail development to a standard that supports ATVs, and further to install gates or other barriers to minimize access by unauthorized users can be used as a tool that increases the ability of local fire departments to access interface areas.



The creation of a map book or spatial file that displays the trail network available for fire departments to access during an emergency or for fire suppression planning must accompany any fire access trail building activities. In order to effectively use the trails as crew access or as fuel breaks during suppression efforts, it is recommended to develop a Parks Access Plan, or Total Access Plan. This plan should be made available to the North Zone fire departments and the BCWS in the event that they are aiding suppression efforts on an interface fire in the AOI. The plan should include georeferenced maps with associated spatial data and ground-truthed locations of potential optimal firebreaks, identify the type of access available for each access route, identify those trails that are gated or have barriers, and provide information as to how to unlock / remove barriers. The plan should also identify those natural areas where access is inadequate. Access assessment should consider land ownership, proximity of values at risk, wildfire threat, opportunities for use as fuel break / control lines, trail / road network linkages where fuel-free areas or burn off locations can be created or used as potential sprinkler locations and requirements for future maintenance activities such as operational access for fuel treatments and other hazard reduction activities.

In addition to providing the safest, quickest, and easiest access routes for emergency crews, a Total Access Plan would minimize the need for using machinery or motorized access in an otherwise undisturbed area. This would reduce the risk of soil disturbance and other environmental damage, as well as reduce rehabilitation costs.

RECOMMENDATION #35: Consider developing an evacuation plan specific to the islands with the CVRD North Zone AOI to address the evacuation concerns specific to these communities.

RECOMMENDATION #36: Complete and participate in regular testing of, and updates to, the evacuation plan.

RECOMMENDATION #37: Consider developing a community wildfire pre-planning brochure that addresses the following: 1) locations of staging areas; 2) identifies water reservoirs, communications requirements (i.e., radio frequencies), minimum resource requirements for structure protection in the event of an interface fire, and values at risk; and 3) maps of the area of interest.

RECOMMENDATION #38: Develop a Total Access Plan for the CVRD and associated North Zone Islands to create, map and inventory trail and road network in natural areas for suppression planning, identification of areas with insufficient access and to aid in strategic planning. Georeferenced maps with ground-truthed locations of potential optimal firebreaks should be developed as part of the Total Access Plan and shared with fire suppression personnel and BCWS to support emergency response in the event of a wildfire. The plan should be updated every five years, or more regularly, as needed to incorporate additions and / or changes.

RECOMMENDATION #39: Include a qualified professional with experience in operational wildland / interface fire suppression in the planning and strategic siting of future trails and parks.



RECOMMENDATION #40: Consider developing a map book or spatial file that displays the trail network available for fire department personnel to access during an emergency or for fire suppression planning (i.e., to accompany any fire access trail building activities).

6.1.4 Training

The fire departments within the CVRD North Zone maintain a current level of structural protection training as described in Section 6.1.1. Additionally, all members of the Thetis Island VFD have yearly refreshers and / or certification in SPP-WFF1 and/or SPP-115. According to the Office of Fire Commissioner, a new course on Engine Operations in the Wildland Urban Interface is currently being developed and expected to be released in 2018, which is a 1-day course that combines the SPP-WWF-1, the S115 and S215 (personal communication with Tom Boechler, Structure Protection Specialist). It is recommended that the fire departments in the North Zone consider providing members with this course upon release, to ensure currency with techniques, applications and procedures for wildland urban interface fire suppression. Provision of training opportunities for structural firefighters in the realm of wildland firefighting is critical to building capacity for suppression and emergency management at the local level. Until these course developments are complete, it is recommended that all fire department members at minimum have S100 and/or SPP-WFF1 (or equivalent), and that the fire departments engage in yearly practical wildland fire training with BCWS.

The fire departments maintain communication with BCWS throughout the year, as required by the fire season demands; however, the level of engagement with the BCWS is inconsistent between fire departments and has generally not been very strong in recent years. It is recommended that the fire departments work cooperatively with the BCWS (South Island Fire Zone / Cobble Hill Fire Base) to conduct yearly mock exercises, where information and technical/practical knowledge are shared, such as: fireline construction, Mark 3 pump operations, sprinkler protection, skid pack operations, portable water tank deployment, and wildland hose operations. These practices could also provide training to wildland crews on hydrant hookup methods, as well as provide an avenue to discuss working together on inter-agency fires. Additional training options could include engaging adjacent Fire Departments within the AOI and outside the AOI (i.e., City of Duncan, City of Nanaimo, Municipality of North Cowichan) to conduct joint training so as to further strengthen regional emergency response and firefighting training.

RECOMMENDATION #41: Fire departments should work with BCWS to initiate and/or maintain an annual structural and interface training program. As part of the training, it is recommended to conduct annual reviews to ensure PPE and wildland equipment resources are complete, in working order, and the crews are well-versed in their set-up and use. It is recommended the fire departments engage in yearly practical wildland fire training with BCWS that covers at a minimum: pump, hose, hydrant, air tanker awareness, and employment of SPUs. Interface training should include completion of a joint wildfire simulation and safety training specific to wildland fire and risks inherent with natural areas. It is recognized that BCWS crew resources are limited and their availability is highly dependent upon the current fire season and other BCWS priorities.



RECOMMENDATION #42: Fire Departments should engage in regular cadence of communication with the BCWS South Island Fire Zone / Cobble Hill Fire Base to foster a strong relationship and identify potential cooperative wildfire risk reduction opportunities.

RECOMMENDATION #43: Ensure that the fire departments maintain the capability to effectively suppress wildland fires, through wildfire-specific training sessions. Maintain a high level of member education and training specific to interface and wildland fires. It is recommended that all North Zone fire department members at minimum have S100 and / or SPP-WFF 1 (note, S100 is in the process of being phased out) and consider expanding training. The Office of the Fire Commissioner (OFC) offers SPP 115 (formerly S-115) to train structural firefighters on the use of wildfire pumps and hose, and fire service hose and hydrants in the application of structural protection units (SPUs). The OFC is currently developing additional wildfire-specific Officer-level training courses (i.e., Engine Operations in the Wildland Urban Interface); the fire departments should continue the practice of staying up to date on wildfire training opportunities, and to train members in this capacity, as training resources / budgets allow.

6.2 STRUCTURE PROTECTION

The North Zone fire departments are well resourced in both structural and wildland fire suppression equipment. For example, both Ladysmith and North Oyster Fire Departments have access to additional sprinkler protection which can be used in the event of an interface fire. The fire departments maintain a current level of training in both wildfire and structural firefighting (see Section 6.1.1 for additional detail). The CVRD North Zone Fire Departments are not equipped with a Structural Protection Unit (SPU). The UBCM owns four complete SPUs, each equipped to protect 30 – 35 structures. The kits are deployed by the MFLNRORD / BCWS incident command structure and are placed strategically across the province during the fire season based on fire weather conditions and fire potential. When the kits are not in use, they may be utilized by fire departments for training exercises. SPUs can be useful tools in the protection of rural/ interface homes in the event of a wildfire. An important consideration in protecting the WUI zone from fire is ensuring that homes can withstand an interface fire event. Structure protection is focused on ensuring that building materials and construction standards are appropriate to protect individual homes from interface fire. Materials and construction standards used in roofing, exterior siding, window and door glazing, eaves, vents, openings, balconies, decks, and porches are primary considerations in developing FireSmart neighbourhoods. Housing built using appropriate construction techniques and materials in combination with fire resistant landscaping are less likely to be impacted by interface fires.

While many BC communities established to date were built without significant consideration with regard to interface fire, there are still ways to reduce home vulnerability. Changes to roofing materials, siding, and decking can be achieved over the long-term through voluntary upgrades, as well as changes in bylaws and building codes. The FireSmart approach has been adopted by a wide range of governments



and is a recognized process for reducing and managing fire risk in the wildland urban interface. More details on FireSmart construction can be found in Appendix K.

It is recommended that homeowners take a building envelope – out approach, that is, starting with the home and working their way out. Addressing little projects first can allow for quick, easy, and cost-effective risk reduction efforts to be completed sooner, while larger, more costly projects can be completed as resources and planning allow. For example, prior to the fire season, clearing roofs and gutters of combustible materials (leaves and needles), cleaning out any combustible accumulations or stored materials from under decks, moving large potential heat sources such as firewood, spare building materials or vehicles as far from the structure as possible, maintaining a mowed and watered lawn, removing dead vegetation, and pruning trees are actionable steps that residents can start working on immediately. The following link accesses an excellent four-minute video demonstrating the importance of FireSmart building practices during a simulated ember shower: <http://www.youtube.com/watch?v=Vh4cQdH26g>.

The structure protection objectives for the CVRD are to:

- Encourage private homeowners to voluntarily adopt FireSmart principles on their properties and to reduce existing barriers to action;
- Enhance protection of critical infrastructure from wildfire (and post-wildfire impacts); and,
- Enhance protection of residential / commercial structures from wildfire.

RECOMMENDATION #44: Consider working with local distributors and homeowners within CVRD North Zone and its communities. The objective is to improve education of homeowners and remove some barriers to FireSmart action. Local distributors can include: hardware stores, garden centers, and aggregate providers. Initiatives may include:


- 1) Development and delivery of FireSmart workshop(s) for local distributors on FireSmart issues and solutions/advice for homeowners. These distributors can be educated upon which supplies are FireSmart and in what configuration they can be used (for example, external sprinkler system equipment, aggregates and ground cover, wire mesh for vents, deck skirting).
- 2) Advocating for a FireSmart branding in the retail stores (could be stickers on shelf pricing or a FireSmart-specific section) to increase public exposure to projects that can be done at a relatively low cost.
- 3) Compile a database of local service providers and retailers which can help to install or complete FireSmart home improvements. These providers may be able to further partner to flesh out a list of FireSmart options for various home improvements, based upon a range of variables (for example, price, time to deliver, installation costs, and aesthetics).
- 4) Develop general cost implications of improvements so property owners can prioritize replacements



RECOMMENDATION #45: Consider programs which serve to remove barriers to action for homeowners by providing methods for them to cheaply and easily dispose of wood waste removed from their property (in 2018 the CRI program has made available funding for FireSmart activities on private land). Programs may include scheduled community chipping opportunities, yard waste dumpsters available by month in neighbourhoods, or scheduled burning weekends. Programs should be available during times of greatest resident activity (likely spring and fall).

RECOMMENDATION #46: Complete a vulnerability assessment of all critical infrastructure, secondary power sources, and fuel availability. Review current capability of secondary power sources, identify vulnerabilities, and prioritize needs, in the case of prolonged or extensive power outages. Upgrade or realign resources, as prioritized.

RECOMMENDATION #47: Consider acquiring a Type 2 SPU trailer for North Zone fire departments to improve wildfire response (provides protection for 25-30 residences).



REFERENCES

- BCWS. 2018. Wildfire Causes. Retrieved from: <https://www2.gov.bc.ca/gov/content/safety/wildfire-status/about-bcws/wildfire-response/fire-characteristics/causes>
- CVRD. 2018. Our Regional District. Retrieved from: <https://www.cvrld.bc.ca/2379/Our-Regional-District>
- CVRD 2005. Bylaw 2500: Electoral Area G – Saltair Official Community Plan. Retrieved online from: <https://www.cvrld.bc.ca/DocumentCenter/View/567/Area-G-Bylaw-Section-1?bidId=>
- CVRD 1993. Bylaw 1497: Electoral Area H – North Oyster -Diamond Official Community Plan. Retrieved online from: <https://www.cvrld.bc.ca/DocumentCenter/View/569/Area-H-OCP-Bylaw-1497?bidId=>
- Dale, V., L. Joyce, S. McNulty, R. Neilson, M. Ayres, M. Flannigan, P. Hanson, L. Irland, A. Lugo, C. Peterson, D. Simberloff, F. Swanson, B. Stocks, B. Wotton. 2001. *Climate Change and Forest Disturbances*. *BioScience* 2001 51 (9), 723-734.
- Flannigan, M.D., B.M. Wotton, G.A. Marshall, W.J. deGroot, J. Johnston, N. Jurko, A.S. Cantin. 2016. Fuel moisture sensitivity to temperature and precipitation: climate change implications. *Climatic Change* (2016) 134: 59 -71. Accessed online at <https://link.springer.com/content/pdf/10.1007%2Fs10584-015-1521-0.pdf>.
- Green, R. N., and K. Klinka. 1994. A Field Guide for Site Identification and Interpretation for the Vancouver Forest Region. Land Management Handbook Number 28. Retrieved from: <https://www.for.gov.bc.ca/hfd/pubs/docs/lmh/lmh28.pdf>
- Innova Strategy Group. 2017. Water and Wastewater Utilities Review and Assessment for the Cowichan Valley Regional District. Retrieved from: <https://www.cvrld.bc.ca/DocumentCenter/View/79863/Attachment-A---CVRD-WWURA-Innova-FULL-Report-Feb-03>
- Mid Island Emergency Coordinators & Managers 2015. CVRD Local Authority Emergency Plan – Emergency Operations Centre Response Guidelines. Mid Island Emergency Coordinators & Managers. February 2015.
- Mid Island Emergency Coordinators & Managers. 2017. Emergency Preparedness Workbook. Retrieved from: <https://www.cvrld.bc.ca/DocumentCenter/View/84184/MIECM-Emergency-Preparedness-Workbook---2017?bidId=>
- Ministry of Forests, Lands and Natural Resource Operations. 2015. Coast Area 2015017 Coastal Timber Supply Area Forest Health Overview. Retrieved from: https://www.for.gov.bc.ca/ftp/HFP/external/!publish/Forest_Health/TSA_FH_Strategies/2015-Coast%20FH%20Strategy.pdf
- Ministry of Forests, Lands and Natural Resource Operations. 2016. Extension note. Adapting natural resource management to climate change in the West and South Coast Regions. Accessed




online at: <https://www2.gov.bc.ca/assets/gov/environment/natural-resource-stewardship/nrs-climate-change/regional-extension-notes/coasten160222.pdf>

Ministry of Forests, Lands, Natural Resource Operations and Rural Development. 2018. Vancouver Island Central Coast Response Fire Management Plan.

The Province of British Columbia. 1995. Biodiversity Guidebook. Retrieved from: <https://www.for.gov.bc.ca/hfd/library/documents/bib19715.pdf>

The Province of British Columbia. 2000. Vancouver Island Land Summary Land Use Plan. Retrieved September 02, 2018, from: https://www2.gov.bc.ca/assets/gov/farming-natural-resources-and-industry/natural-resource-use/land-water-use/crown-land/land-use-plans-and-objectives/westcoast-region/vancouverisland-rlup/vancouver_island_slup.pdf

Town of Ladysmith. 2016. Schedule A. Town of Ladysmith Community Plan. Retrieved August 7, 2018, from: <https://www.ladysmith.ca/docs/bylaws/schedule-a---ocp-text-consolidated.pdf?sfvrsn=18>




APPENDIX A – WILDFIRE THREAT ASSESSMENT – FBP FUEL TYPE CHANGE RATIONALE

Provided separately as a PDF package.




APPENDIX B – WILDFIRE THREAT ASSESSMENT WORKSHEETS AND PHOTOS

Provided separately as a PDF package.



APPENDIX C – MAPS

Provided separately as a PDF package.



APPENDIX D – SUMMARY OF 2005 CWPP RECOMMENDATIONS

The following recommendations were provided as part of the 2005 CWPP for the Cowichan Valley Regional District developed by Strathcona Forestry Consulting.

Education and Community Involvement:

- Strive to involve the public in interface issues through an effective education and public awareness program.
- As recommended in Firestorm 2003, encourage communities in the CVRD to adopt the FireSmart (Partners in Protection 2003) standard for community protection, both for public and private property.
- Focus FireSmart efforts on high-risk neighbourhoods.
- Promote FireSmart and the Community Wildfire Protection Plan at community events: SummerFest, homeshows, fall fairs, Cowichan Forestry Week, National Forest Week, Fire Prevention Week, etc.
- Ensure any regulatory action taken by the CVRD Board to educate residents about interface actions is done in consultation with local fire departments and the Ministry of Forests and Range Protection Branch.
- Collaborate with First Nations Emergency Services (FNES) to improve fire protection and prevention on First Nation lands.
- Showcase Errington Fire Department's video of Firestorm 2003 at community meetings.


Vegetation Management:

Fuel Modification Areas

- Encourage property owners to establish and maintain Fuel Modification Zones around structures (in areas with an elevated interface fire risk).
- Ensure fuel treatment is conducted around strategic communications facilities.
- Encourage local fire departments to set a FireSmart example – establish fuel-free zones around firehalls.
- Establish community firebreaks along edges of new subdivisions bordering areas with significant long-term fuel loading (i.e., Cougar Ridge on the Sooke Road in south Shawnigan).

Fire-resistive Vegetation

- Encourage residents in high hazard areas to landscape with fire-resistive vegetation. See FireSmart Landscaping on Southeastern Vancouver Island (brochure included), Strathcona Forestry Consulting, 2004
<http://www.district.langford.bc.ca/document/brochures/FireSmartLandscaping.pdf>




Fuel Disposal

- Promote the CVRD's policy of free dumping of organic garden waste and debris piles twice a year – in April, and October, at 3 CVRD transfer stations.
- Extend the timeframe for free drop-off of organic garden waste and debris.
- Investigate the feasibility of a curbside collection for organic garden waste and debris.
- Encourage homeowners to compost deciduous litter and grass clippings.
- Follow Ladysmith's example and develop a community-wide composting program (program operating costs can be defrayed by the sale of high-quality, composted soils to the community).
- Experiment with mechanical chippers and other machinery to process slash.
- Use prescribed burning as a viable tool for reducing on-site fuel loading (under careful supervision, and under optimum weather conditions).

Infrastructure:

Planning Tools

- Designate development permit areas (DPAs) for wildfires in Official Community Plans (OCPs). For areas that are designated for future development in OCPs (that is, not already zoned for development), ensure that the secondary plans or bylaw amendment applications contain development permit areas for interface fire risk mitigation. Consider applying DPAs to existing developed/subdivided areas in or next to high or extreme hazard areas.
- In order to provide consistency with good planning principles, dissuade the CVRD Board from approving isolated development in areas the OCP does not suggest as candidate future development sites, especially if development is proposed in high or extreme interface zones outside fire protection boundaries.
- Issue FireSmart pamphlets to development applicants.
- Prior to the issuance of a development permit, require the applicant to submit a Wildland Urban Interface Assessment, conducted by a qualified RPF or RFT with relevant applicable experience.
- Utilise Sec. 219 covenants to address interface fire protection measures (i.e., Fuel-Free Zones around structures, on-going vegetation maintenance, building materials and design, and installation of sprinklers).
Regulate by bylaw the provision of works and services to lands that are being subdivided in order to provide consistent standards for access and water service.
- Use local Building Bylaws to mandate preventative measures in new developments in high risk areas.
- Develop consistent regional burning bylaws using science-based methodology.
- Investigate the feasibility of a bylaw to license the disposal of land clearing debris in machine stacked piles (to be taken to a licensed disposal facility, or burned onsite using air curtain burners, or chipped onsite).



Parks

- Reduce fuel buildup in parks (possibly through UBCM fuel treatment pilot projects).
- Reduce fuels along high-use recreational trail corridors.
- Encourage park staff to take basic fire suppression training.
- Allocate a budget for fire management activities in parks.
- Provide regular patrols of all at-risk parks during fire season.
- Continue to conduct annual cleanup of downed woody debris, hazardous tree removal, and litter accumulations in parks.
- Collaborate with various agencies involved in the Trans Canada Trail to minimise the threat of fire along the trail.

Forest Watch

- Encourage residents in high-risk park- interface neighbourhoods to institute “Forest Watch” patrols during fire season.

Access

- Require new roads and driveways to meet minimum FireSmart guidelines, in accordance with the latest edition of the “Manual on Geometric Design Standards for Canadian Roads and Streets” (Roads and Transportation Association of Canada).

Firefighting

- Encourage fire departments to utilise and /or acquire equipment with bush capabilities.
- Discuss incentives to recruit and retain new volunteer fire fighters.

Water Supply for Firefighting

- Collaborate with UBCM (and the Ministry of Municipal Affairs) to develop consistent standards for fireflow and water storage for fire fighting purposes in rural areas, especially in areas lacking community piped water.
- Encourage existing property owners in high to extreme interface areas to install on-site water supply for firefighting purposes.
- Investigate the feasibility of implementing FUS Superior Tanker Shuttle rating in rural areas lacking community piped water.

Strategic Planning

- Follow North Cowichan’s lead – identify and liaise with logging companies operating within and adjacent to CVRD; develop an emergency fire plan (in collaboration with the MoFR Wildland Fire Services).
- Develop an approved Fire Management Plan (based on North Cowichan’s Forest Fire Protection Plan for its Forest Reserve) for Regional and Community Parks.
- Collaborate with BC Parks to develop a strategic fire management plan for provincial parks in the CVRD.

APPENDIX E – WILDLAND URBAN INTERFACE DEFINED

The traditional and most simple definition for the wildland/urban interface (WUI) is “the place where the forest meets the community”. However, this definition can be misleading. Incorrectly, it implies that neighbourhoods and structures well within the perimeter of a larger community are not at risk from wildfire. As well, it fails to recognize that developments adjacent to grassland and bush are also vulnerable.

A more accurate and helpful definition of the WUI is based on a set of conditions, rather than a geographical location: “the presence of structures in locations in which conditions result in the potential for ignition of structures from the flames, radiant heat or embers of a wildland fire.” This definition was developed by the National Fire Protection Association and is used by the US Firewise program. It recognizes that all types of wildland fuel/fire can lead to structural ignition (i.e. forest, grassland, brush) and also identifies the three potential sources of structural ignition.

Two situations are differentiated. Locations where there is a clean/abrupt transition from urban development to forest lands are usually specified as the “interface” whereas locations where structures are embedded or mingled within a matrix of dense wildland vegetation are known as the “intermix”. An example of interface and intermixed areas is illustrated in Figure 6.

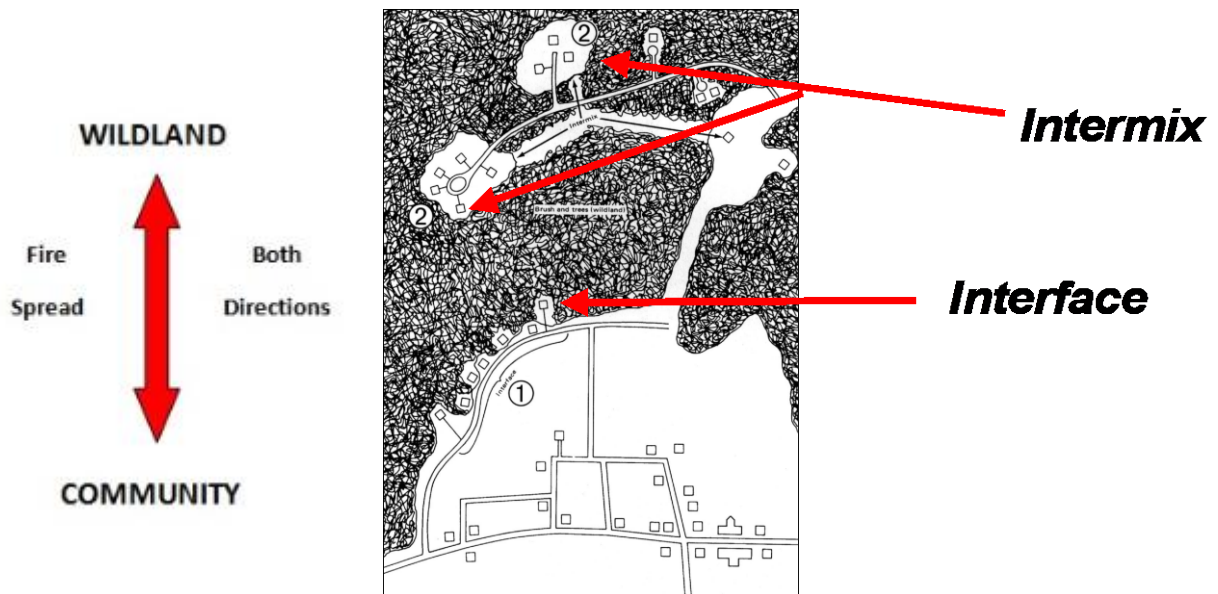


Figure 6. Illustration of intermix and interface situations.

Within the WUI, fire has the ability to spread from the forest into the community or from the community out into the forest. Although these two scenarios are quite different, they are of equal importance when considering interface fire risk. Regardless of which scenario occurs, there will be consequences for the community and this will have an impact on the way in which the community plans and prepares itself for interface fires.

Fires spreading into the WUI from the forest can impact homes in two distinct ways:



1. From sparks or burning embers carried by the wind, or convection that starts new fires beyond the zone of direct ignition (main advancing fire front), that alight on vulnerable construction materials or adjacent flammable landscaping (roofing, siding, decks, cedar hedges, bark mulch, etc.) (Figure 7).
2. From direct flame contact, convective heating, conductive heating or radiant heating along the edge of a burning fire front (burning forest), or through structure-to-structure contact. Fire can ignite a vulnerable structure when the structure is in close proximity (within 10 meters of the flame) to either the forest edge or a burning house (Figure 8).



Figure 7. Firebrand caused ignitions: burning embers are carried ahead of the fire front and alight on vulnerable building surfaces.

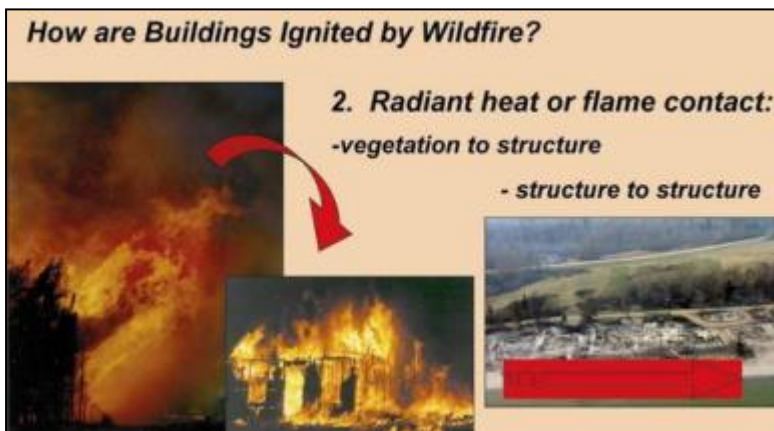


Figure 8. Radiant heat and flame contact allows fire to spread from vegetation to structure or from structure to structure.

Current research confirms that the majority of homes ignited during major WUI events trace back to embers as their cause (e.g. 50% – 80+ %). Firebrands can be transported long distances ahead of the wildfire, across any practicable fire guards, and accumulate on horizontal surfaces within the home ignition zone in densities that can reach 600+ /m². Combustible materials found within the home ignition zone combine to provide fire pathways allowing spot fires ignited by embers to spread and carry flames or smoldering fire into contact with structures.

APPENDIX F – WUI THREAT PLOT LOCATIONS

Table 18 displays a summary of all WUI threat plots completed during CWPP field work. The original WUI threat plot forms and photos will be submitted as a separate document. The following ratings are applied to applicable point ranges:

- Wildfire Behaviour Threat Score – Low (0-40); Moderate (41 – 95); High (96 – 149); Extreme (>149); and,
- WUI Threat Score – Low (0 – 13); Moderate (14 – 26); High (27 – 39); Extreme (>39).

Table 18. Summary of WUI Threat Assessment Worksheets.

| WUI Plot # | Geographic Location | Wildfire Behaviour Threat Class | WUI Threat Class |
|------------|---|---------------------------------|------------------|
| DIAN-1 | Diana Princess of Wales Park | Moderate | N/A |
| FORT-1 | Timberlands Road (operated by Fortis BC) | Moderate | N/A |
| FORT-2 | Timberlands Road (operated by Fortis BC) | Moderate | N/A |
| FORT-3 | Timberlands Road (operated by Fortis BC) | Moderate | N/A |
| HOLL-1N | Holland Creek Park | Moderate | N/A |
| HOLL-2 | Holland Creek Park | Moderate | N/A |
| MICH-1 | Michael Lake | Moderate | N/A |
| PANO-1 | Panorama Ridge | High | High |
| PANO-2 | Panorama Ridge | Moderate | N/A |
| STOK-1 | Stocking Creek Park | Moderate | N/A |
| WATT-1 | South Watt Road, Ladysmith | High | Moderate |
| WATT-2 | South Watt Road, Ladysmith | High | High |
| WATT-3 | South Watt Road, Ladysmith | High | Moderate |
| WATT-4 | South Watt Road, Ladysmith | Moderate | N/A |
| WOOD-1 | Woodley Ecological Reserve | Moderate | N/A |



| WUI Plot # | Geographic Location | Wildfire Behaviour Threat Class | WUI Threat Class |
|------------|---------------------|---------------------------------|------------------|
| YELL-1 | Yellow Point Park | Moderate | N/A |
| YELL-2 | Yellow Point Park | Moderate | N/A |

*Note that WUI threat scores are only collected for untreated polygons that rate high or extreme for Wildfire Behaviour Threat score. WUI threat scores are collected regardless of Wildfire Behaviour Threat score for treated polygons.



APPENDIX G – FUEL TYPING METHODOLOGY AND LIMITATIONS


The initial starting point for fuel typing for the AOI was the 2015 provincial fuel typing layer provided by BCWS as part of the *2015 Provincial Strategic Threat Analysis (PSTA)* data package. This fuel type layer is based on the FBP fuel typing system. PSTA data is limited by the accuracy and availability of information within the Vegetation Resource Inventory (VRI) provincial data; confidence in provincial fuel type data is very low on private land. The PSTA threat class for all private land within the AOI was not available. Fuel types within the AOI have been updated using orthoimagery of the AOI with representative fuel type calls confirmed by field fuel type verification. Polygons not field-verified were assigned fuel types based upon similarities visible in orthophotography to areas field verified. Where polygons were available from the provincial fuel typing layer, they were utilized and updated as necessary for recent harvesting, development, etc.

It should be noted that fuel typing is intended to represent a fire behaviour pattern; a locally observed fuel type may have no exact analog within the FBP system. The FBP system was almost entirely developed for boreal and sub-boreal forest types, which do not occur within the AOI. As a result, the AOI fuel typing is a best approximation of the Canadian Forest Fire Danger Rating System (CFFDRS) classification, based on the fire behaviour potential of the fuel type during periods of high and extreme fire danger within the South Coast region. Additionally, provincial fuel typing depends heavily on Vegetation Resource Inventory (VRI) data, which is gathered and maintained in order to inform timber management objectives, not fire behaviour prediction. For this reason, VRI data often does not include important attributes which impact fuel type and hazard, but which are not integral to timber management objectives. Examples include: surface fuels and understory vegetation.

In some cases, fuel type polygons may not adequately describe the variation in the fuels present within a given polygon due to errors within the PSTA and VRI data, necessitating adjustments required to the PSTA data. In some areas, aerial imagery is not of sufficiently high resolution to make a fuel type call. Where fuel types could not be updated from imagery with a high level of confidence, the original PSTA fuel type polygon and call were retained.

For information on the provincial fuel typing process used for PSTA data as well as aiding in fuel type updates made in this document, please refer to Perrakis and Eade, 2015.⁸⁷

⁸⁷ Ibid.



APPENDIX H – WUI THREAT ASSESSMENT METHODOLOGY

As part of the CWPP process, spatial data submissions are required to meet the defined standards in the Program and Application Guide. As part of the program, proponents completing a CWPP or CWPP update are provided with the Provincial Strategic Threat Analysis (PSTA) dataset. This dataset includes:

- Current Fire Points
- Current Fire Polygons
- Fuel Type
- Historical Fire Points
- Historical Fire Polygons
- Mountain pine beetle polygons (sometimes not included)
- PSTA Head Fire Intensity
- PSTA Historical Fire Density
- PSTA Spotting Impact
- PSTA Threat Rating
- Structure Density
- Structures (sometimes not included)
- Wildland Urban Interface Buffer Area

The required components for the spatial data submission are detailed in the Program and Application Guide Spatial Appendix – these include:

- AOI
- Fire Threat
- Fuel Type
- Photo Location
- Proposed Treatment
- Structures
- Threat Plot
- Wildland Urban Interface

The provided PSTA data does not necessarily transfer directly into the geodatabase for submission, and several PSTA feature classes require extensive updating or correction. In addition, the Fire Threat determined in the PSTA is fundamentally different than the Fire Threat feature class that must be submitted in the spatial data package. The Fire Threat in the PSTA is based on provincial scale inputs - fire density; spotting impact; and head fire intensity, while the spatial submission Fire Threat is based on the components of the Wildland Urban Interface Threat Assessment Worksheet. For the scope of this project, completion of WUI Threat Assessment plots on the entire AOI is not possible, and therefore an analytical model has been built to assume Fire Threat based on spatially explicit variables that correspond to the WUI Threat Assessment worksheet.



Field Data Collection

The primary goals of field data collection are to confirm or correct the provincial fuel type, complete WUI Threat Assessment Plots, and assess other features of interest to the development of the CWPP update. This is accomplished by traversing as much of the AOI as possible (within time, budget and access constraints). Threat Assessment plots are completed on the 2012 version form, and as per the Wildland Urban Interface Threat Assessment Guide.

For clarity, the final threat ratings for the AOI were determined through the completion of the following methodological steps:

1. Update fuel-typing using orthophotography provided by the client and field verification.
2. Update structural data using critical infrastructure information provided by the client, field visits to confirm structure additions or deletions, and orthophotography
3. Complete field work to ground-truth fuel typing and threat ratings (completed 30 WUI threat plots on a variety of fuel types, aspects, and slopes and an additional 300+ field stops with qualitative notes, fuel type verification, and/or photographs)
4. Threat assessment analysis using field data collected and rating results of WUI threat plots – see next section.

Spatial Analysis

Not all attributes on the WUI Threat Assessment form can be determined using a GIS analysis on a landscape/polygon level. To emulate as closely as possible the threat categorization that would be determined using the Threat Assessment form, the variables in Table 19 were used as the basis for building the analytical model. The features chosen are those that are spatially explicit, available from existing and reliable spatial data or field data, and able to be confidently extrapolated to large polygons.

Table 19. Description of variables used in spatial analysis for WUI wildfire threat assessment.

| WUI Threat Sheet Attribute | Used in Analysis? | Comment |
|--|-------------------|---|
| FUEL SUBCOMPONENT | | |
| Duff depth and Moisture Regime | No | Many of these attributes assumed by using ‘fuel type’ as a component of the Fire Threat analysis. Most of these components are not easily extrapolated to a landscape or polygon scale, or the data available to estimate over large areas (VRI) is unreliable. |
| Surface Fuel continuity | No | |
| Vegetation Fuel Composition | No | |
| Fine Woody Debris Continuity | No | |
| Large Woody Debris Continuity | No | |
| Live and Dead Coniferous Crown Closure | No | |
| Live and Dead Conifer Crown Base height | No | |
| Live and Dead suppressed and Understory Conifers | No | |
| Forest health | No | |
| Continuous forest/slash cover within 2 km | No | |
| WEATHER SUBCOMPONENT | | |
| BEC zone | Yes | |
| Historical weather fire occurrence | Yes | |
| TOPOGRAPHY SUBCOMPONENT | | |
| Aspect | Yes | |



| WUI Threat Sheet Attribute | Used in Analysis? | Comment |
|---|-------------------|--|
| Slope | Yes | Elevation model was used to determine slope. |
| Terrain | No | |
| Landscape/ topographic limitations to wildfire spread | No | |
| STRUCTURAL SUBCOMPONENT | | |
| Position of structure/ community on slope | No | |
| Type of development | No | |
| Position of assessment area relative to values | Yes | Distance to structure is used in analysis; position on slope relative to values at risk is too difficult to analyze spatially. |

The field data is used to correct the fuel type polygon attributes provided in the PSTA. The corrected fuel type layer is then used as part of the initial spatial analysis process. The other components are developed using spatial data (BEC zone, fire history zone) or spatial analysis (aspect, slope). A scoring system was developed to categorize resultant polygons as having relatively low, moderate, high or extreme Fire Threat, or Low, Moderate, High or Extreme WUI Threat.


These attributes are combined to produce polygons with a final Fire Behaviour Threat Score. To determine the Wildland Urban Interface Score, only the distance to structures is used. Buffer distances are established as per the WUI Threat Assessment worksheet (<200, 200-500 and >500) for polygons that have a 'high' or 'extreme' Fire Behaviour Threat score. Polygons with structures within 200m are rated as 'extreme', within 500m are rated as 'high', within 2km are 'moderate', and distances over that are rated 'low'.

There are obvious limitations in this method, most notably that not all components of the threat assessment worksheet are scalable to a GIS model, generalizing the Fire Behaviour Threat score. The WUI Threat Score is greatly simplified, as determining the position of structures on a slope, the type of development and the relative position are difficult in an automated GIS process. This method uses the best available information to produce the initial threat assessment across the AOI in a format which is required by the UBCM SWPI program.

Upon completion of the initial spatial threat assessment, individual polygon refinement was completed. In this process, the WUI threat plots completed on the ground were used in the following ways:

- fuel scores were reviewed and applied to the fuel type in which the threat plot was completed;
- conservative fuel scores were then applied to the polygons by fuel type to check the initial assessment;
- high Wildfire Behaviour Threat Class polygons were reviewed in google earth to confirm their position on slope relative to values at risk.

In this way, we were able to consider fuel attributes outside the fuel typing layer, as well as assessment area position on slope relative to structures, which are included in the WUI threat plot worksheet.



Limitations

The threat class ratings are based initially upon (geographic information systems) GIS analysis that best represents the WUI wildfire threat assessment worksheet and are updated with ground-truthing WUI threat plots. WUI threat plots were completed in a variety of fuel types, slopes, and aspects in order to be able to confidently refine the GIS analysis. It should be noted that there are subcomponents in the worksheet which are not able to be analyzed using spatial analysis; these are factors that do not exist in the GIS environment.

The threat assessment is based largely on fuel typing, therefore the limitations with fuel typing accuracy (as detailed in Appendix G – Fuel Typing Methodology and Limitations) impacts the threat assessment, as well.

APPENDIX I – PRINCIPLES OF FUEL MANAGEMENT

Fuel or vegetation management is a key element of the FireSmart approach. Given public concerns, fuel management is often difficult to implement and must be carefully rationalized in an open and transparent process. Vegetation management should be strategically focused on minimizing impact while maximizing value to the community. The decision whether or not to implement vegetation management must be evaluated against other elements of wildfire risk reduction to determine the best avenue for risk reduction. The effectiveness of fuel treatments is dependent on the extent to which hazardous fuels are modified or removed and the treatment area size and location (strategic placement considers the proximity to values at risk, topographic features, existing fuel types, etc.) in addition to other site-specific considerations. The longevity of fuels treatments varies by the methods used and site productivity.

What is Fuel Management?

Fuel management is the planned manipulation and/or reduction of living and dead forest fuels for land management objectives (*e.g.*, hazard reduction). Fuels can be effectively manipulated to reduce fire hazard by mechanical means, such as tree removal or modification, or abiotic means, such as prescribed fire. The goal of fuel management is to lessen potential fire behaviour proactively, thereby increasing the probability of successful containment and minimizing adverse impacts to values at risk. More specifically, the goal is to decrease the rate of fire spread, and in turn reduce fire size and intensity, as well as crowning and spotting potential (Alexander, 2003).

Fire Triangle:

Fire is a chemical reaction that requires fuel (carbon), oxygen and heat. These three components make up the fire triangle and if one is not present, a fire will not burn. Fuel is generally available in adequate quantities in the forest. Fuel comes from living or dead plant materials (organic matter). Trees and branches lying on the ground are a major source of fuel in a forest. Such fuel can accumulate gradually as trees in the stand die. Fuel can also build up in large amounts after catastrophic events such as insect infestations. Oxygen is present in the air. As oxygen is used up by fire it is replenished quickly by wind. Heat is needed to start and maintain a fire. Heat can be supplied by nature through lightning or people can be a source through misuse of matches, campfires, trash fires and cigarettes. Once a fire has started, it provides its own heat source as it spreads through a fuel bed capable of supporting it.



Forest Fuels:

The amount of fuel available to burn on any site is a function of biomass production and decomposition. Many of the forest ecosystems within BC have the potential to produce large amounts of vegetation biomass. Variation in the amount of biomass produced is typically a function of site productivity and climate. The disposition or removal of vegetation biomass is a function of decomposition. Decomposition is regulated by temperature and moisture. In wet maritime coastal climates, the rates of decomposition are relatively high when compared with drier cooler continental climates of the interior. Rates of decomposition can be accelerated naturally by fire and/or anthropogenic means.

A hazardous fuel type can be defined by high surface fuel loadings, high proportions of fine fuels (<1 cm) relative to larger size classes, high fuel continuity between the ground surface and overstory tree canopies, and high stand densities. A fuel complex is defined by any combination of these attributes at the stand level and may include groupings of stands.

Surface Fuels:

Surface fuels consist of forest floor, understory vegetation (grasses, herbs and shrubs, and small trees), and coarse woody debris that are in contact with the forest floor. Forest fuel loading is a function of natural disturbance, tree mortality and/or human related disturbance. Surface fuels typically include all combustible material lying on or immediately above the ground. Often roots and organic soils have the potential to be consumed by fire and are included in the surface fuel category.

Surface fuels that are less than 7 cm in diameter contribute to surface fire spread; these fuels often dry quickly and are ignited more easily than larger diameter fuels. Therefore, this category of fuel is the most important when considering a fuel reduction treatment. Larger surface fuels greater than 7 cm are important in the contribution to sustained burning conditions, but, when compared with smaller size classes, are often not as contiguous and are less flammable because of delayed drying and high moisture content. In some cases, where these larger size classes form a contiguous surface layer, such as following a windthrow event or wildfire, they can contribute an enormous amount of fuel, which will increase fire severity and the potential for fire damage.

Aerial Fuels:

Aerial fuels include all dead and living material that is not in direct contact with the forest floor surface. The fire potential of these fuels is dependent on type, size, moisture content, and overall vertical continuity. Dead branches and bark on trees and snags (dead standing trees) are important aerial fuels. Concentrations of dead branches and foliage increase the aerial fuel bulk density and enable fire to move from tree to tree. The exception is for deciduous trees where the live leaves will not normally carry fire. Numerous species of moss, lichens, and plants hanging on trees are light and easily ignited aerial fuels. All of the fuels above the ground surface and below the upper forest canopy are described as ladder fuels.

Two measures that describe crown fire potential of aerial fuels are the height to live crown and crown closure (Figure 9 and Figure 10). The height to live crown describes fuel continuity between the ground surface and the lower limit of the upper tree canopy. Crown closure describes the inter-tree crown continuity and reflects how easily fire can be propagated from tree to tree. In addition to crown closure, tree density is an important measure of the distribution of aerial fuels and has significant influence on the overall crown and surface fire conditions (Figure 11). Higher stand density is associated with lower inter tree spacing, which increases overall crown continuity. While high density stands may increase the potential for fire spread in the upper canopy, a combination of high crown closure and high stand density usually results in a reduction in light levels associated with these stand types. Reduced light levels accelerate self-tree pruning, inhibit the growth of lower branches, and decrease the cover and biomass of understory vegetation.

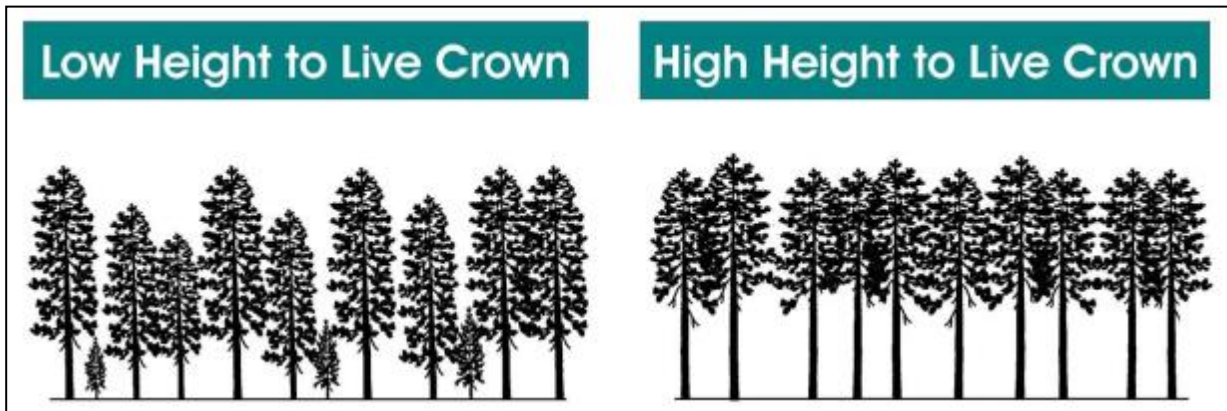


Figure 9. Comparison of stand level differences in height-to-live crown in an interior forest, where low height to live crown is more hazardous than high height to live crown.

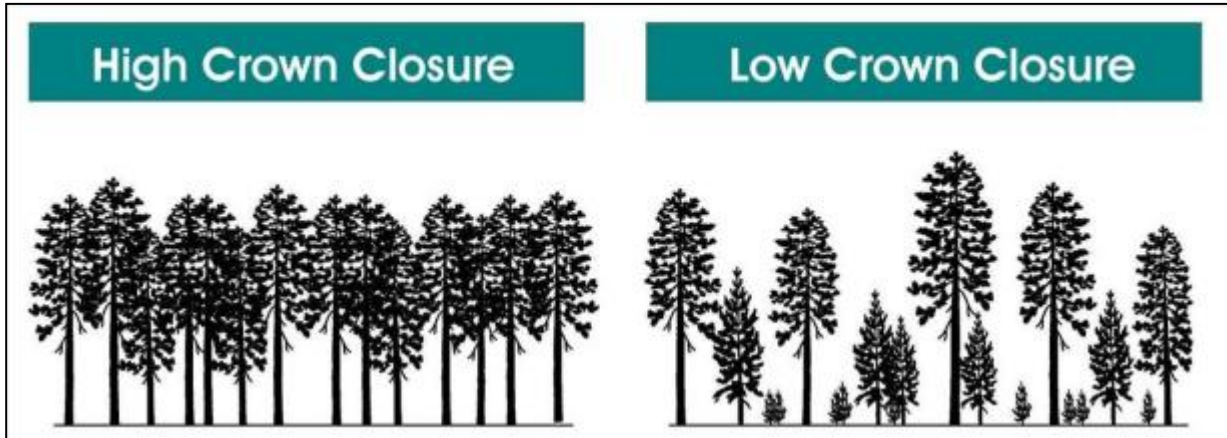


Figure 10. Comparison of stand level differences in crown closure, where high crown closure/continuity contributes to crown fire spread, while low crown closure reduces crown fire potential.

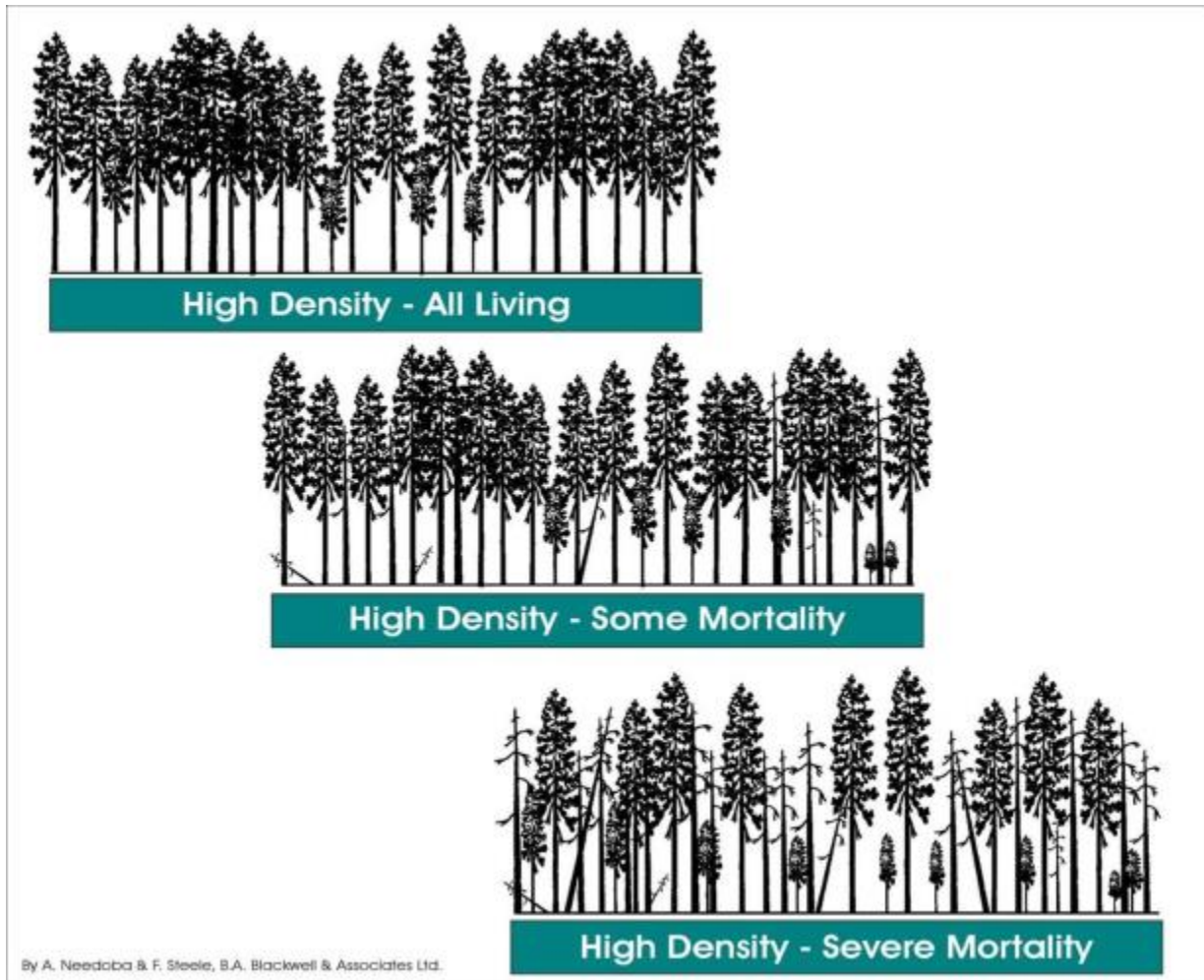


Figure 11. Comparison of stand level differences in density and mortality, and the distribution of live and dead fuels in these types of stands.

Thinning is a preferred approach to fuel treatment (Figure 12.) and offers several advantages compared to other methods:

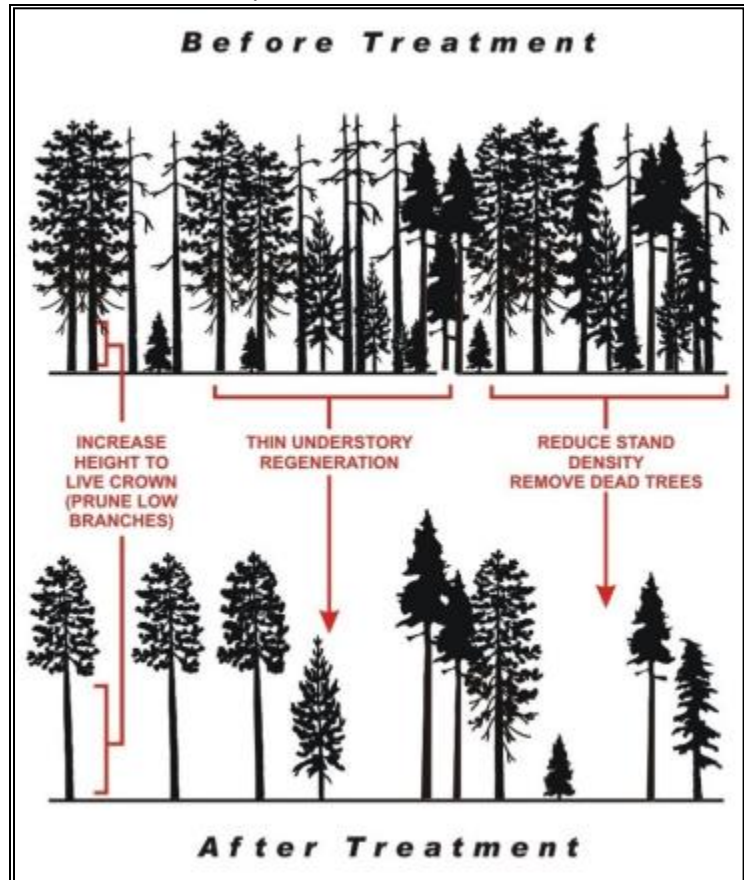
- Thinning provides the most control over stand level attributes such as species composition, vertical structure, tree density, and spatial pattern, as well as the retention of snags and coarse woody debris for maintenance of wildlife habitat and biodiversity.
- Unlike prescribed fire treatments, thinning is comparatively low risk, and is less constrained by fire weather windows.
- Thinning may provide marketable materials that can be utilized by the local economy.
- Thinning can be carried out using sensitive methods that limit soil disturbance, minimize damage to leave trees, and provide benefits to other values such as wildlife.

The main wildfire objective of thinning is to shift stands from having a high crown fire potential to having a low surface fire potential. In general, the goals of thinning are to:



- Reduce stem density below a critical threshold to minimize the potential for crown fire spread;
- Prune to increase the height to live crown to reduce the potential of surface fire spreading into tree crowns; and
- Remove slash created by spacing and pruning to minimize surface fuel loadings while still maintaining adequate woody debris to maintain ecosystem function.

Figure 12. Illustration of the principles of thinning to reduce the stand level wildfire hazard.



Fuel type, weather and topography are all primary factors that influence the spread of fires. The three most important components of weather include wind, temperature and humidity. Fuel type and slope are primary concerns related to fire spread along the forested areas on the slopes surrounding the District communities. The steepness of a slope can affect the rate and direction a fire spreads and generally fires move faster uphill than downhill, and fire will move faster on steeper slopes. This is attributed to (MFLNRO, 2014):

- *On the uphill side, the flames are closer to the fuel;*
- *The fuels become drier and ignite more quickly than if on level ground;*
- *Wind currents are normally uphill and this tends to push heat flames into new fuels;*
- *Convected heat rises along the slope causing a draft which further increases the rate of spread;*
and
- *Burning embers and chunks of fuel may roll downhill into unburned fuels, increasing spread and starting new fires.*

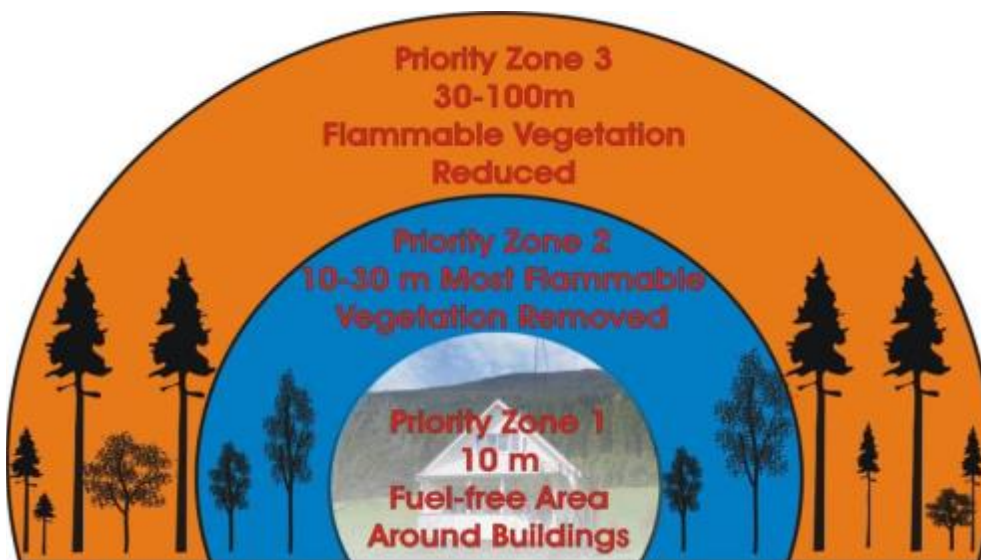
APPENDIX J – FIRESMART FUEL TREATMENTS

The following information regarding fuel treatments is based on the FireSmart Manual (Partners in Protection 2002).

Priority Zone 1 is a 10 m fuel free zone around structures. This ensures that direct flame contact with the building cannot occur and reduces the potential for radiative or conductive heat to ignite the building. While creating this zone is not always possible, landscaping choices should reflect the use of less flammable vegetation such as deciduous shrubs, herbs and other species with low flammability. Coniferous vegetation such as juniper or cedar shrubs and hedges should be avoided, as these are highly flammable.


Priority Zone 2 extends from 10 to 30 m from the structure. In this zone, trees should be widely spaced 5 to 10 m apart, depending on size and species. Tree crowns should not touch or overlap. Deciduous trees have much lower volatility than coniferous trees, so where possible deciduous trees should be preferred for retention or planting. Trees in this area should be pruned as high as possible (without compromising tree health), especially where long limbs extend towards buildings. This helps to prevent a fire on the ground from moving up into the crown of the tree or spreading to a structure. Any downed wood or other flammable material should also be cleaned up in this zone to reduce fire moving along the ground.

Priority Zone 3 extends from 30 to 100 m from the home. The main threat posed by trees in this zone is spotting, the transmission of fire through embers carried aloft and deposited on the building or adjacent flammable vegetation. To reduce this threat, cleanup of surface fuels as well as pruning and spacing of trees should be completed in this zone (Partners in Protection 2002).



(Figure adapted from FireSmart)

Figure 13. Illustration of FireSmart zones.



APPENDIX K – FIRESMART CONSTRUCTION AND LANDSCAPING

Two recent studies by Westhaver (2015, 2017) found that certain “fatal flaws”, such as high-flammability landscaping like bulky ornamental junipers and large, easily ignited fuel sources (e.g. motorized vehicles, firewood, construction materials, etc.) were sufficiently influential to result in structure ignition of homes otherwise assessed as “Low” hazard by overwhelming the advantages provided by highly fire resistant structures⁸⁸.

In the 2017 Fort McMurray investigations (Westhaver) it was found that the most notable observed attributes of the surviving interface homes were: vegetation and fuels within the HIZ which were compliant with FireSmart practices, HIZs with relatively few combustible objects and ignition sites (examples of ignition sites include: combustible accumulations on roofs, gutters, etc.) , and Low to Moderate structural hazard ratings.^{89,90} This investigation, and other similar investigations, indicate that the FireSmart principles can be effective at reducing structure loss, particularly in the urban perimeter where fire initially spreads from the forest to structures. .

The following link accesses an excellent four-minute video demonstrating the importance of FireSmart building practices during a simulated ember shower: <https://www.youtube.com/watch?v=IvbNOPSyys>.

FireSmart Construction

Roofing Material:

Roofing material is one of the most important characteristics influencing a home’s vulnerability to fire. Roofing materials that can be ignited by burning embers increases the probability of fire related damage to a home during an interface fire event.

In many communities, there is no fire vulnerability standard for roofing material. Homes are often constructed with unrated materials that are considered a major hazard during a large fire event. In addition to the vulnerability of roofing materials, adjacent vegetation may be in contact with roofs, or roof surfaces may be covered with litter fall from adjacent trees. This increases the hazard by increasing the ignitable surfaces and potentially enabling direct flame contact between vegetation and structures.

Soffits and Eaves

Open soffits or eaves provide locations for embers to accumulate, igniting a structure. Soffits and eaves should be closed. Vents which open into insulated attic space are of particular concern, as they provide a clear path for embers to a highly flammable material inside the structure. Any exhaust or intake vents that open into attic spaces should resist ember intrusion with non-combustible wire mesh no larger than 3 mm.


Building Exterior - Siding Material:

Building exteriors constructed of vinyl or wood are considered the second highest contributor to structural hazard after roofing material. These materials are vulnerable to direct flame or may ignite when sufficiently heated by nearby burning fuels. The smoke column will transport burning embers, which may lodge against siding materials. Brick, stucco, or heavy timber materials offer much better

⁸⁸ Westhaver, A. 2017. *Why some homes survived. Learning from the Fort McMurray wildland/urban interface fire disaster*. A report published by the Institute for Catastrophic Loss Reduction – ICLR research paper series – number 56. https://www.iclr.org/images/Westhaver_Fort_McMurray_Final_2017.pdf

⁸⁹ Ibid.

⁹⁰ Using the FireSmart hazard assessment system.



resistance to fire. While wood may not be the best choice for use in the WUI, other values from economic and environmental perspectives must also be considered. It is significantly less expensive than many other materials, supplies a great deal of employment in BC, and is a renewable resource. New treatments and paints are now available for wood that increase its resistance to fire and they should be considered for use.

Balconies and Decking:

Open balconies and decks increase fire vulnerability through their ability to trap rising heat, by permitting the entry of sparks and embers, and by enabling fire access to these areas. Closing these structures off limits ember access to these areas and reduces fire vulnerability. Horizontal surfaces, such as decks, of flammable materials are vulnerable to ignition from embers. Fire resistant decking/ patio materials will reduce the ignitability of the home.

Combustible Materials:

Combustible materials stored within 10 m of residences are also considered a significant issue. Woodpiles, propane tanks, recreational motorized vehicles, and other flammable materials adjacent to the home provide fuel and ignitable surfaces. Locating these fuels away from structures helps to reduce structural fire hazards and makes it easier and safer for suppression crews to implement suppression activities adjacent to a house or multiple homes.

FireSmart Landscaping

Future landscaping choices should be limited to plant species with low flammability within 10 m of the building. Coniferous vegetation such as Juniper, Cypress, Yew or Cedar hedging or shrubs of any height should not be planted within this 10 m zone as these species are considered highly flammable under extreme fire hazard conditions.


Decorative bark mulch, often used in home landscapes is easily ignitable from wildfire embers or errant cigarettes and can convey fire to the home. Alternatives to bark mulch include gravel, decorative rock, or a combination of wood bark and decorative rock.⁹¹

Landscaping Alternatives

The landscaping challenges faced by many homeowners pertain to limited space, privacy and the desire to create visually explicit edge treatments to demarcate property ownership from adjacent lots with evergreen vegetation screens. Ornamental plant characteristics fulfilling these criteria have an upright branching habit, compact form, dense foliage, as well as a moderate growth rate. Dwarf and ornamental conifers such as Arborvitae hedging are popular choices, yet conifers such as these which have needle or scale-like foliage are highly flammable and not compliant with FireSmart principles and should be omitted from the 10 m Fire Priority Zone of the planned home footprint.

There are a number of broadleaved deciduous and evergreen plants with low flammability which can be used for landscaping within FireSmart PZ 1 (within 10 m of structures). Landscaping should be selected for the appropriate Canadian Plant Hardiness Zone (see www.planthardiness.gc.ca for the Hardiness Zone specific to the various AOI). The majority of the areas would be within Zone 3b.

⁹¹ *Fire Resistant Plants for Home Landscapes: Selecting plants that may reduce your risk from wildfire*. 2006. A Pacific Northwest Extension Publication (PNW 590).



Plants that are fire resistant/ have low flammability generally have the following characteristics:

- Foliage with high moisture content (moist and supple),
- Little dead wood and do not tend to accumulate dry and dead foliage or woody materials, and
- Sap that is water-like and without a strong odour.³

It is important to note that even fire resistant plants can burn if not maintained. Grass, shrubs, and herbs must be maintained in a state that reduces fire hazard by maintaining foliar moisture content. This can be accomplished by:


- Choosing plant species that are well-adapted to the site (microclimate and soil conditions of the parcel);
- Incorporating a landscape design where shrubs, herbs, and grasses are planted in discrete units manageable by hand watering;
- Removal of dead and dying foliage; and/or,
- Installing irrigation.

Depending solely on irrigation to maintain landscaping in a low flammability state can be limiting and may actually increase the fire hazard on the parcel, particularly in times of drought and watering restrictions. Lack of irrigation in times of watering restrictions may create a landscape which is unhealthy, unsightly, as well as dead, dry, and highly flammable.

There are a number of resources available to aid in development of FireSmart compliant landscaping curriculum or educational material; links can be found below.

The Canadian and U.S. systems for determining Plant Hardiness Zones differ.

- The USDA bases hardiness zones on minimum winter temperatures only: <http://planthardiness.ars.usda.gov/PHZMWeb/Default.aspx>,
- The Canadian system bases them on seven climatic factors including frost free days, and minimum and maximum temperature: <http://www.planthardiness.gc.ca/>



APPENDIX L – COMMUNICATION AND EDUCATION

Communicating effectively is the key aspect of education. Communication materials must be audience specific and delivered in a format and through a medium that will reach the target audience. Audiences should include home and landowners and occupiers, school students, local businesses, CVRD and municipal officials and staff, community members, and other community groups. Education and communication messages should be engaging, empowering, simple yet comprehensive. A basic level of background information is required to enable a solid understanding of fire risk issues and the level of complexity and detail of the message should be specific to the target audience.

Websites and social media are some of the most cost-effective methods of communication available. Pew Research Center recently found that approximately 60% of Americans get their news from social media; 44% get their news from Facebook.⁹² Twitter, LinkedIn, and Instagram are other social media platforms which can be used to provide real-time information to a large audience and are used, albeit to a lesser extent, by users as their primary news source.⁹³

The challenge of all social media is to ensure that your message reaches the intended audience, accomplished by having users ‘like’ the page, engage with the posts, or re-share information to an even larger audience. There are communication experts who specialize in social media who can evaluate an organization’s goals and offer tips to increase engagement and create compelling content to communicate the message. Likewise, it is important to be aware of the demographic of the community; a younger, more digitally connected community is more likely to use social media to get updates on ‘newsworthy items’.⁹⁴

⁹² Pew Research Center Journalism and Media. Social media news use: Facebook leads the pack. May 25, 2016. Accessed December 17, 2017 from http://www.journalism.org/2016/05/26/news-use-across-social-media-platforms-2016/pj_2016-05-26_social-media-and-news_0-03/.

⁹³ Although the research cited in this document is of American social media users, it can be cautiously assumed that, while data and numbers are not likely exact to the Canadian demographic, similar trends in Canada likely occur.

⁹⁴ The Pew Research Center finds that 69% of Facebook users are 49 and younger. Only 8% of Facebook users are older than 65.