

**SCHEDULE N – FIRST NATIONS MAPS**

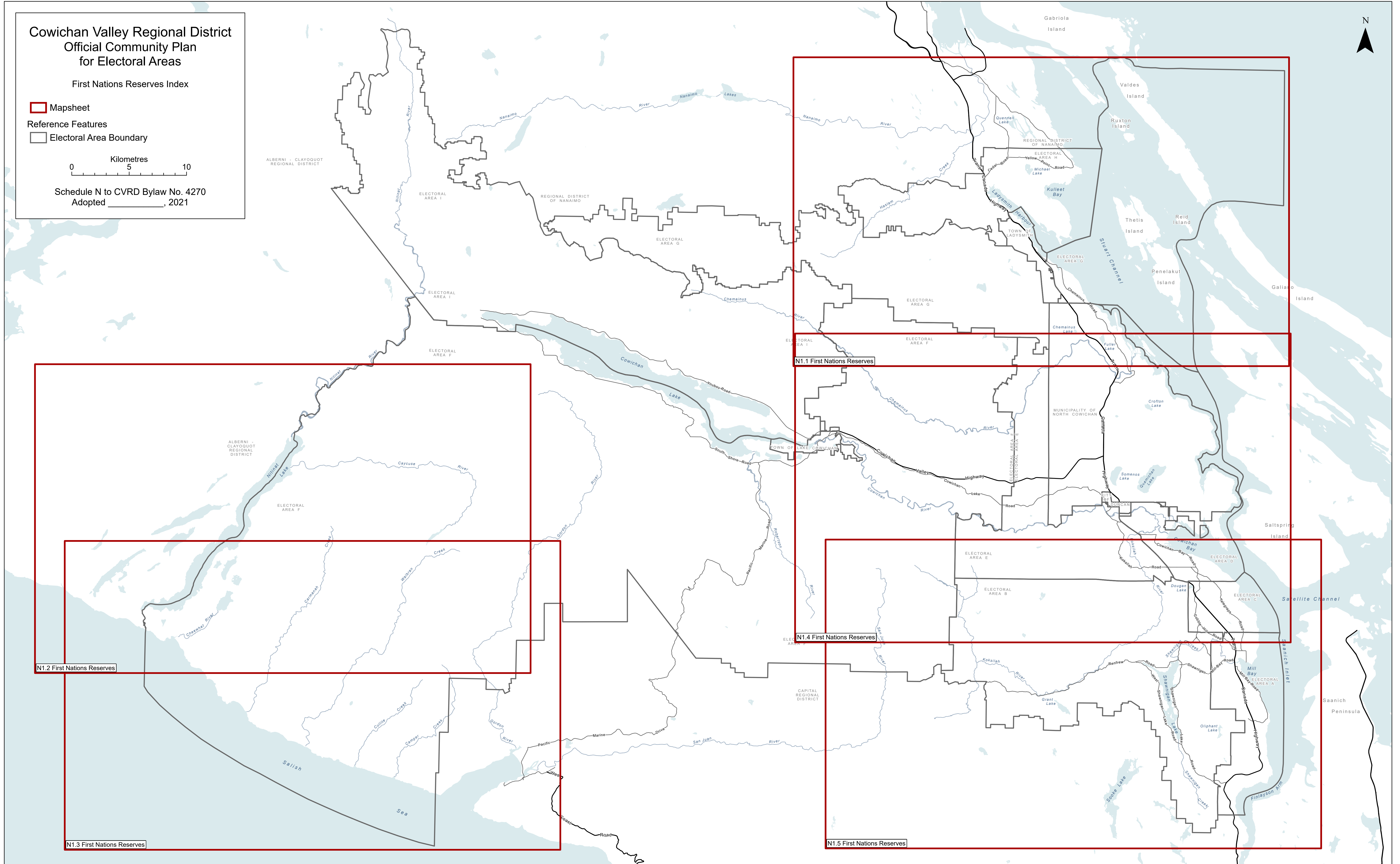
## Table of Contents

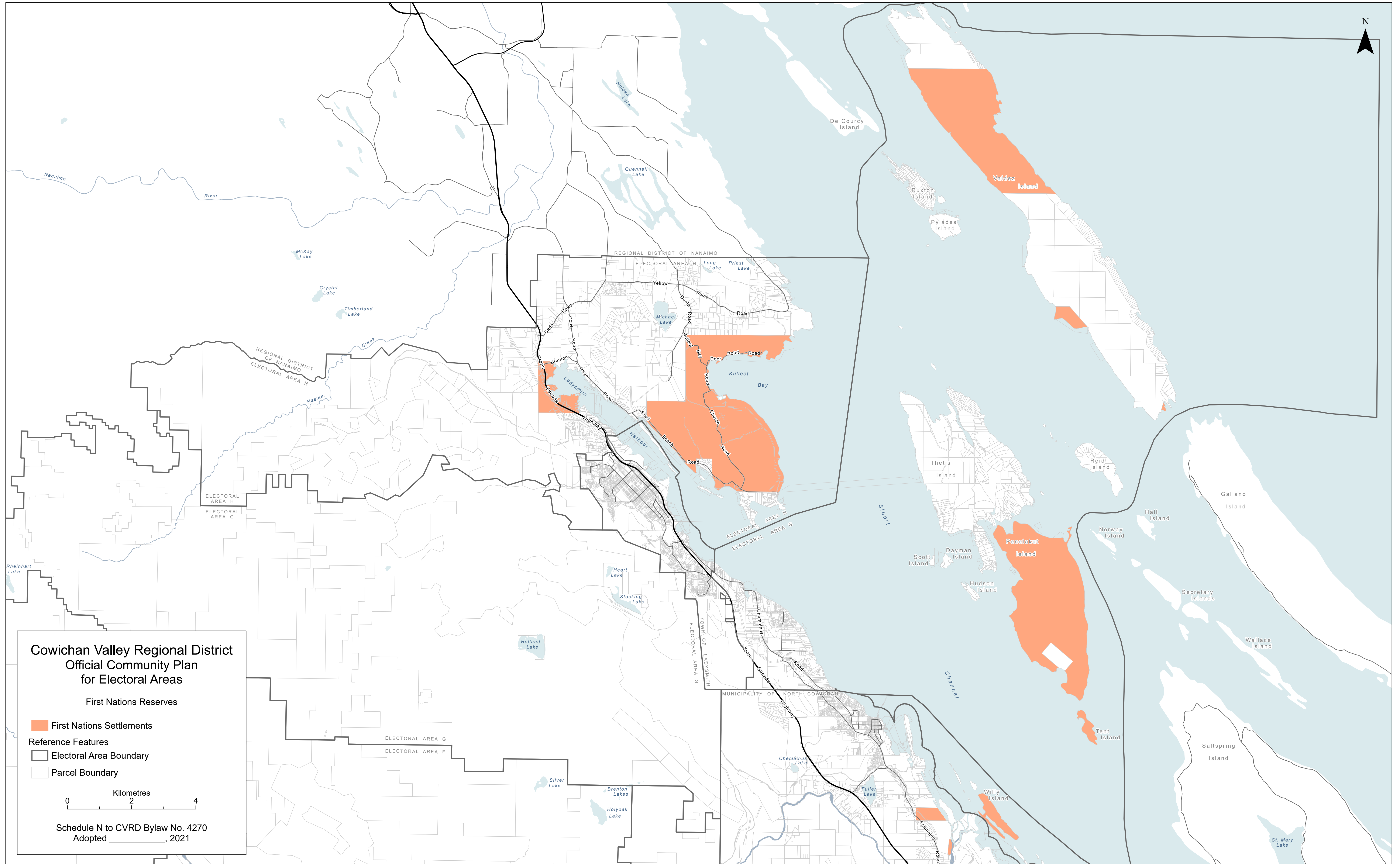
Introduction .....	3
N1 First Nations Index – Regional.....	4
N1.1 First Nations North – Regional.....	5
N1.2 First Nations West 1 – Regional .....	6
N1.3 First Nations West 2 – Regional .....	7
N1.4 First Nations Central – Regional.....	8
N1.5 First Nations South – Regional .....	9
NA First Nations Reserves – Area A .....	10
NB First Nations Reserves – Area B .....	11
NC First Nations Reserves – Area C.....	12
ND First Nations Reserves – Area D.....	13
NE First Nations Reserves – Area E .....	14
NF1 First Nations Reserves Index – Area F .....	15
NF1.1 First Nations Reserves West 1 – Area F.....	16
NF1.2 First Nations Reserves West 2 – Area F.....	17
NF1.3 First Nations Reserves East – Area F.....	18
NG First Nations Reserves – Area G (excluding the Gulf Islands).....	19
NH First Nations Reserves – Area H.....	20
NI First Nations Reserves – Area I.....	21

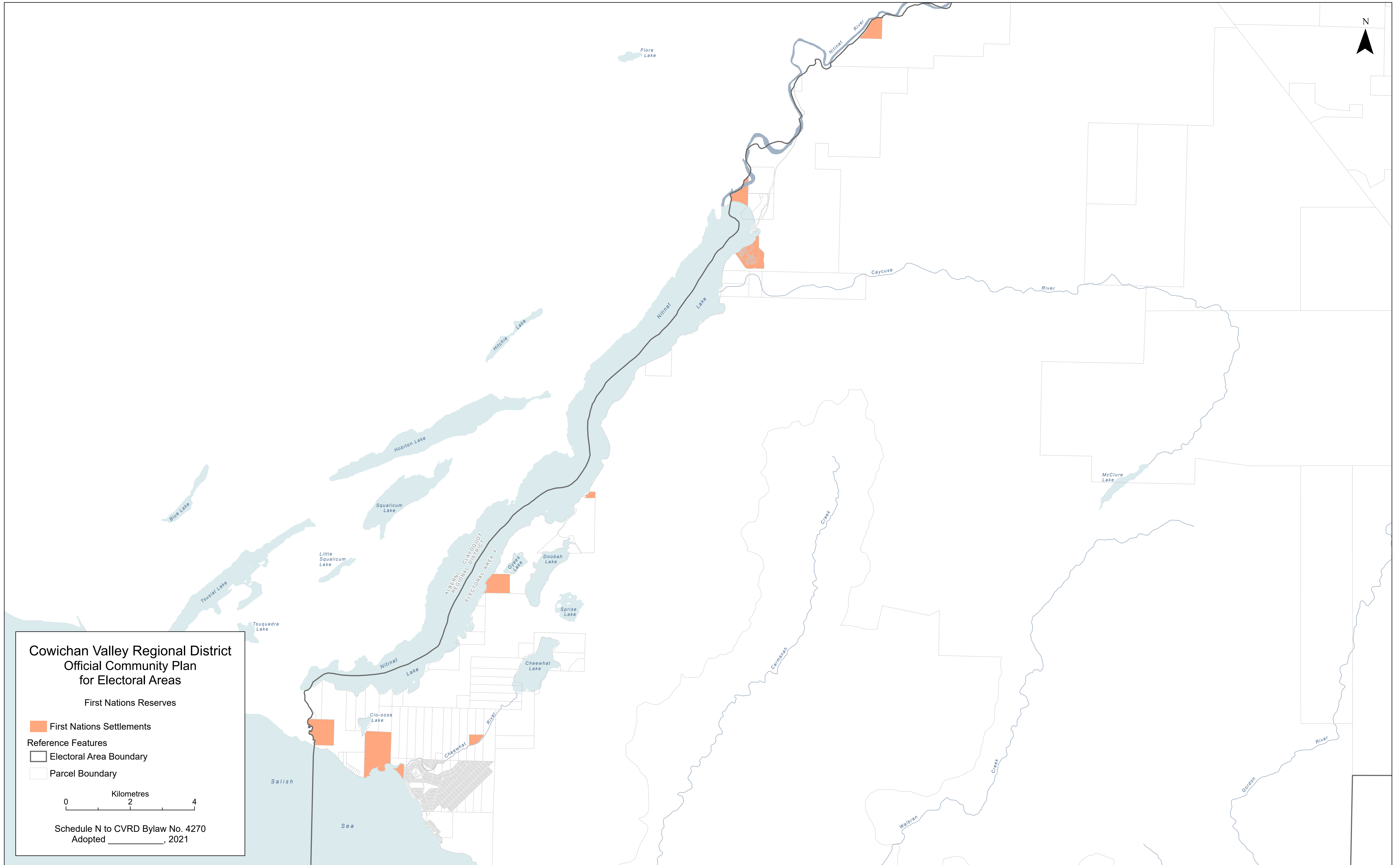
## Introduction

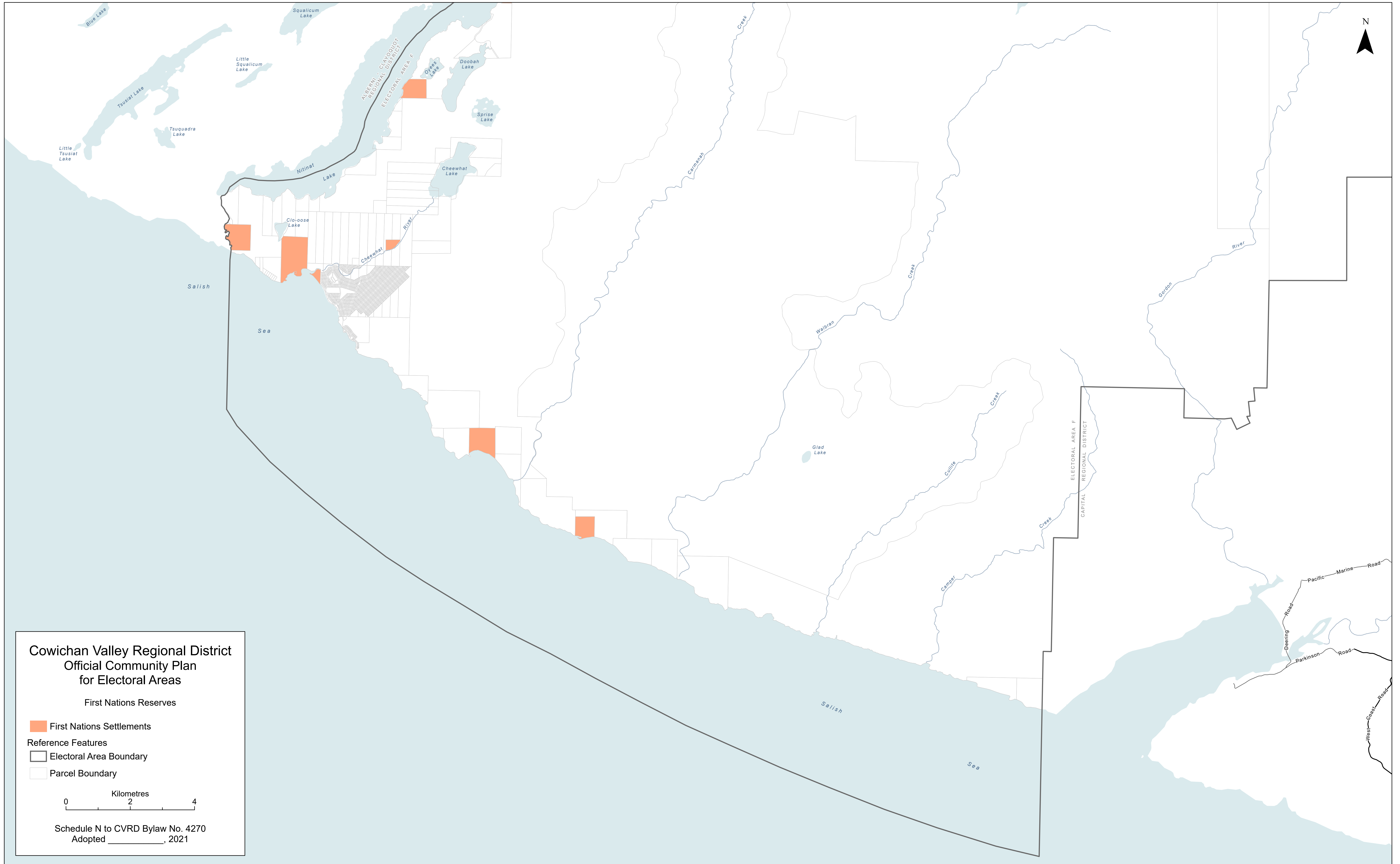
Schedule N contains regional and local area plan maps identifying First Nations in the Cowichan Valley Regional District. The map naming conventions indicate the Schedule letter, plan number, map number and sub-designation as follows.

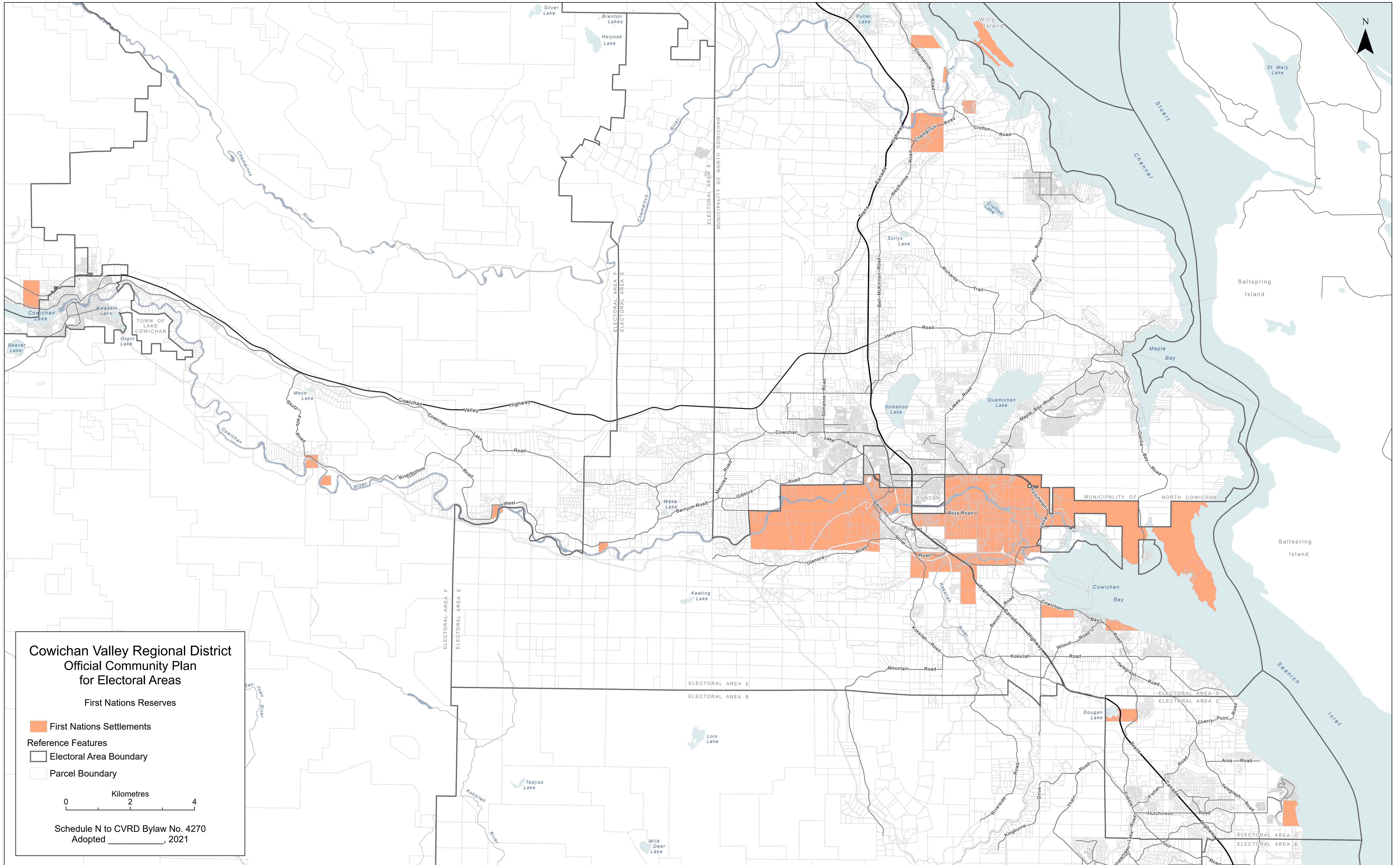
Map Identification Key				
Map name and number	Schedule	Local area plan / DPA number (if applicable)	Map number	Map sub-designation
N1 First Nations Index – Regional	N		1	
N1.1 First Nations North – Regional	N		1	1
NF1 First Nations Reserves Index – Area F	N	F	1	
NF1.1 First Nations Reserves West 1 – Area F	N	F	1	1



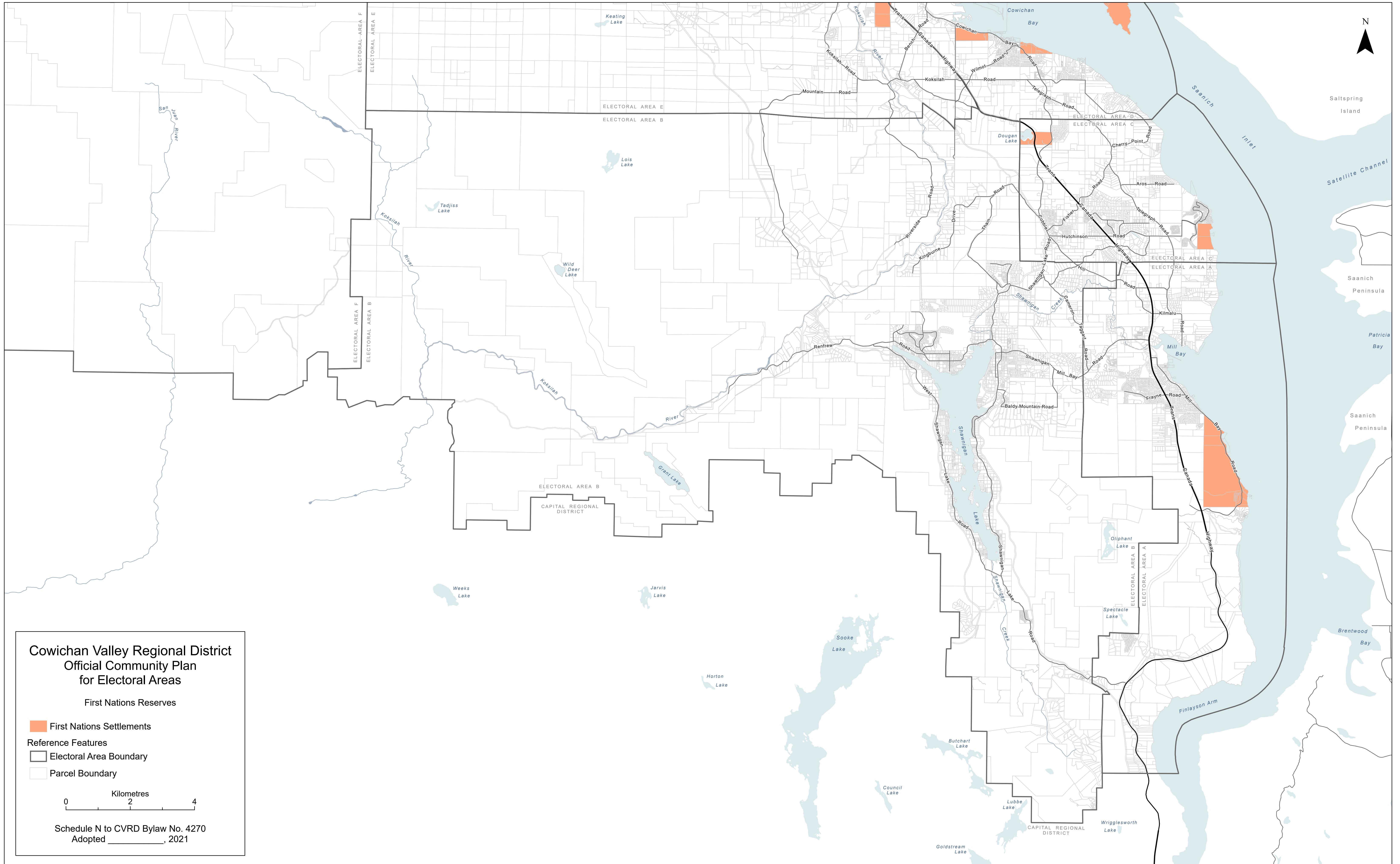


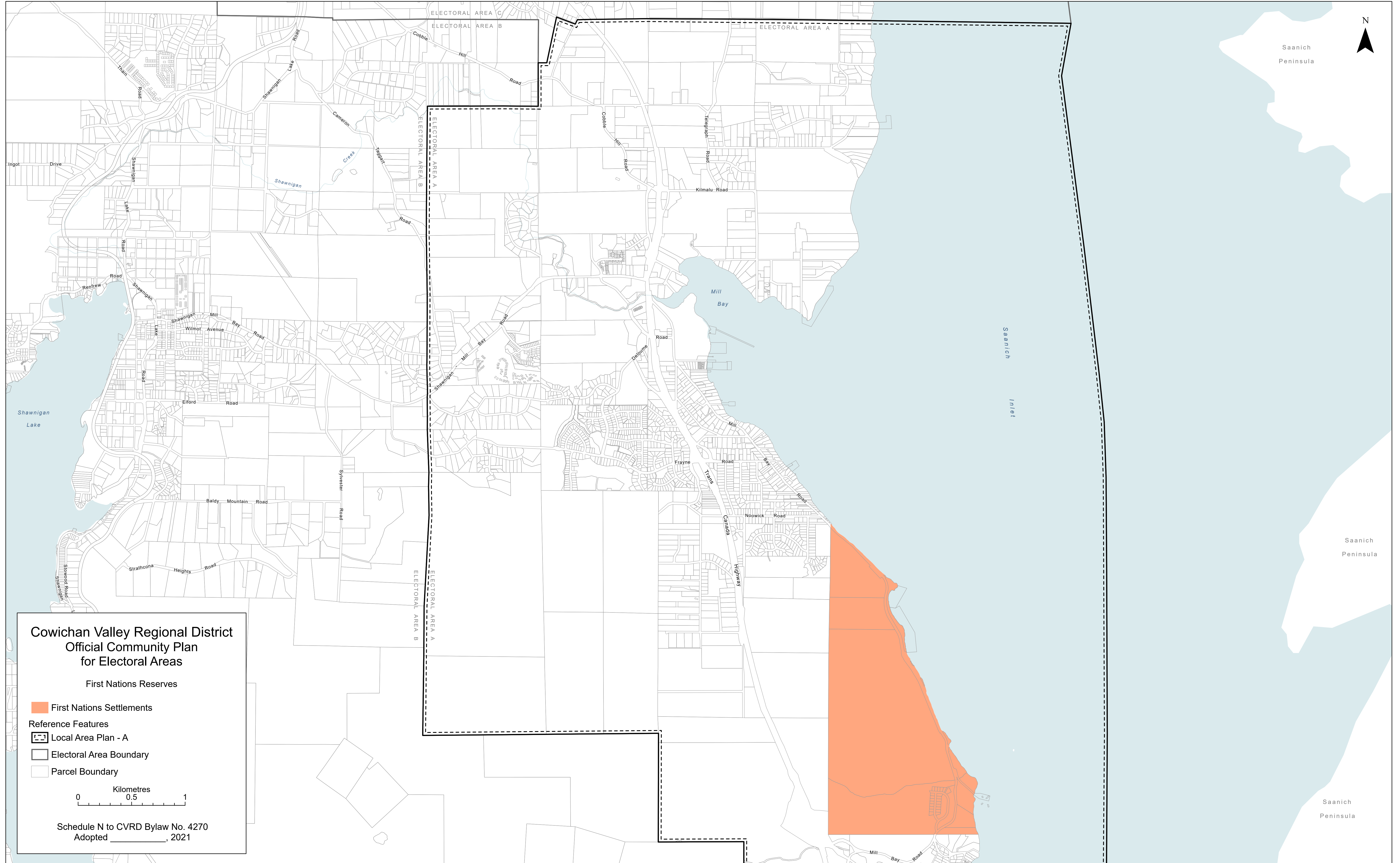


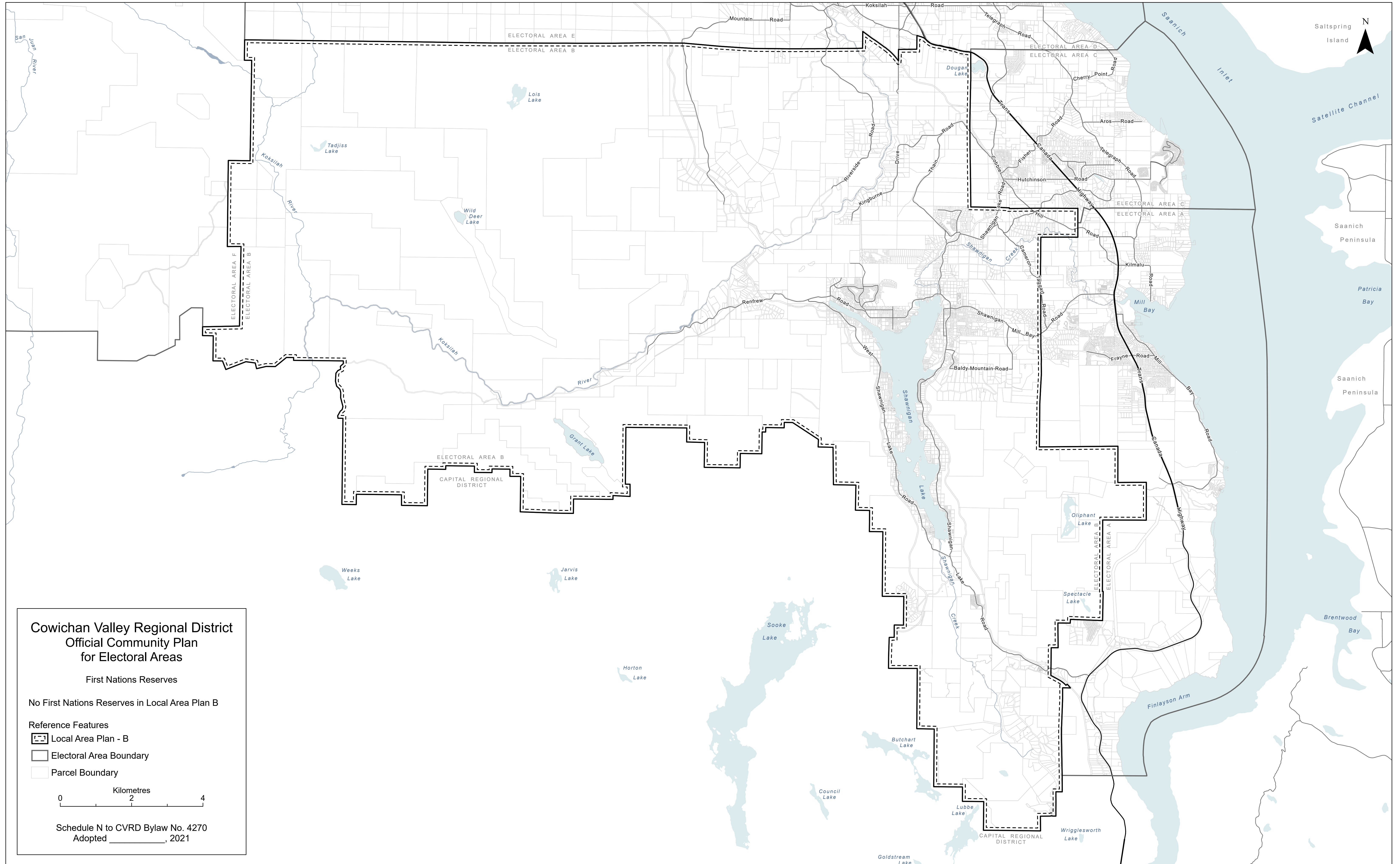












**Cowichan Valley Regional District  
Official Community Plan  
for Electoral Areas**

First Nations Reserves

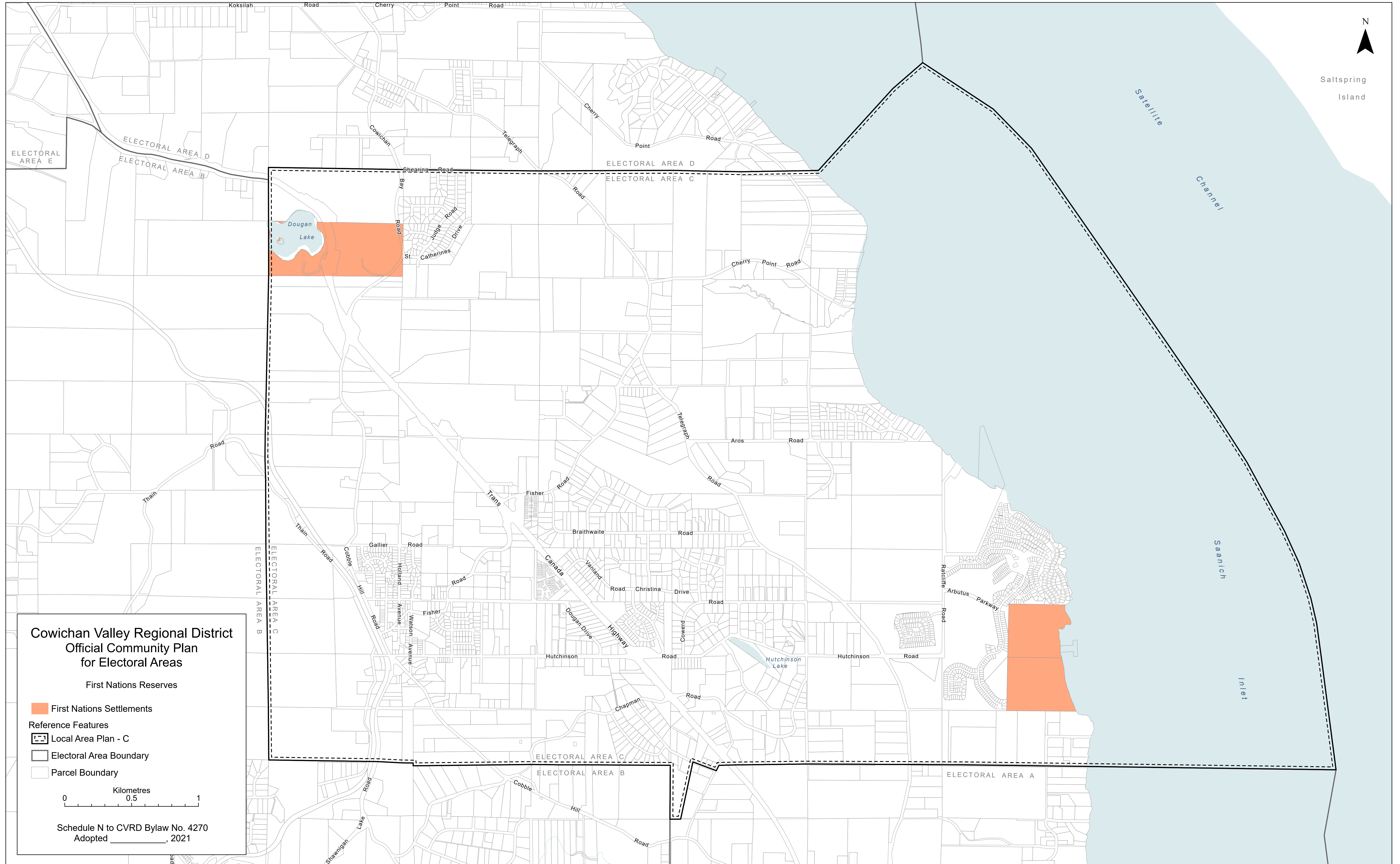
No First Nations Reserves in Local Area Plan B

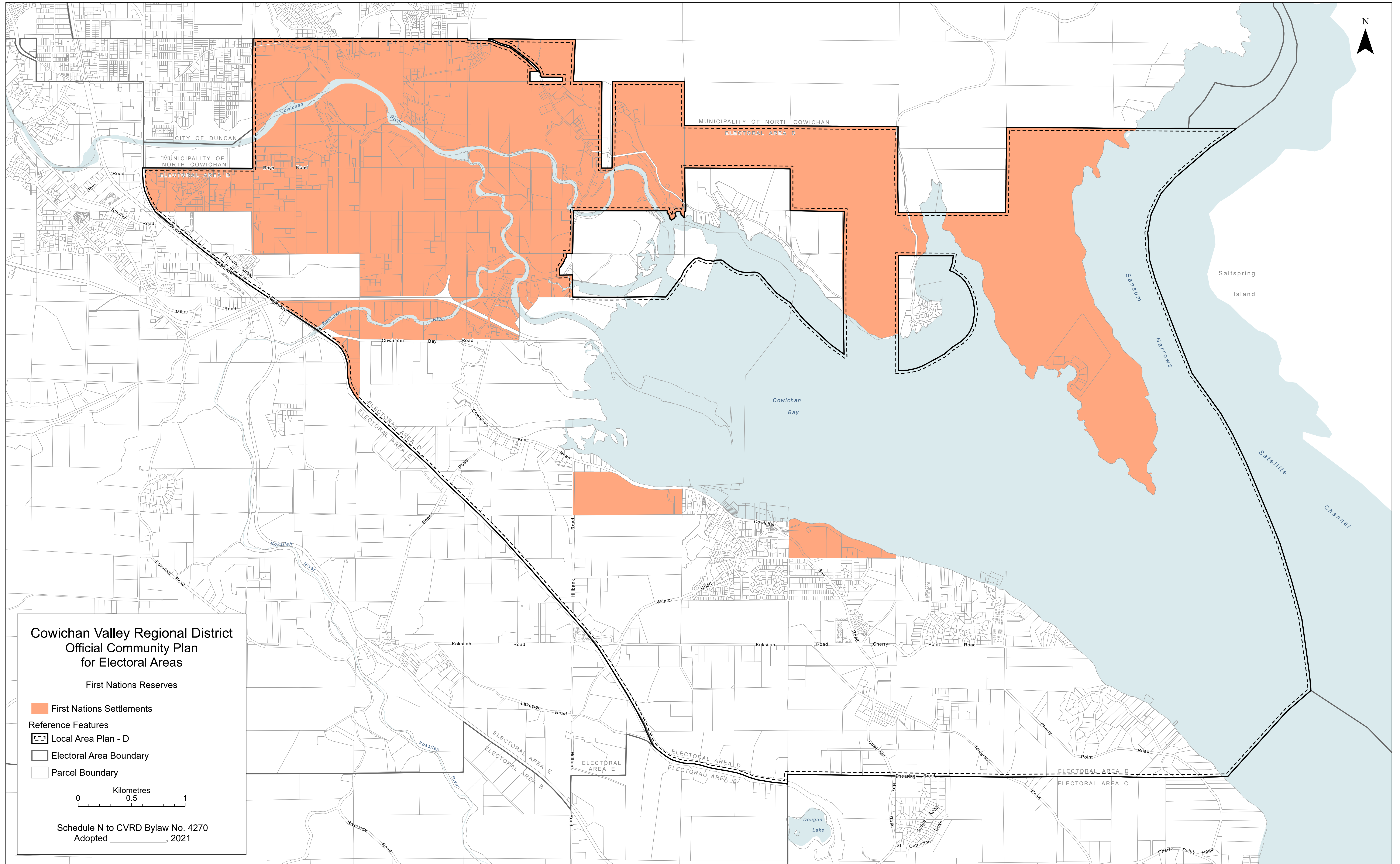
Reference Features

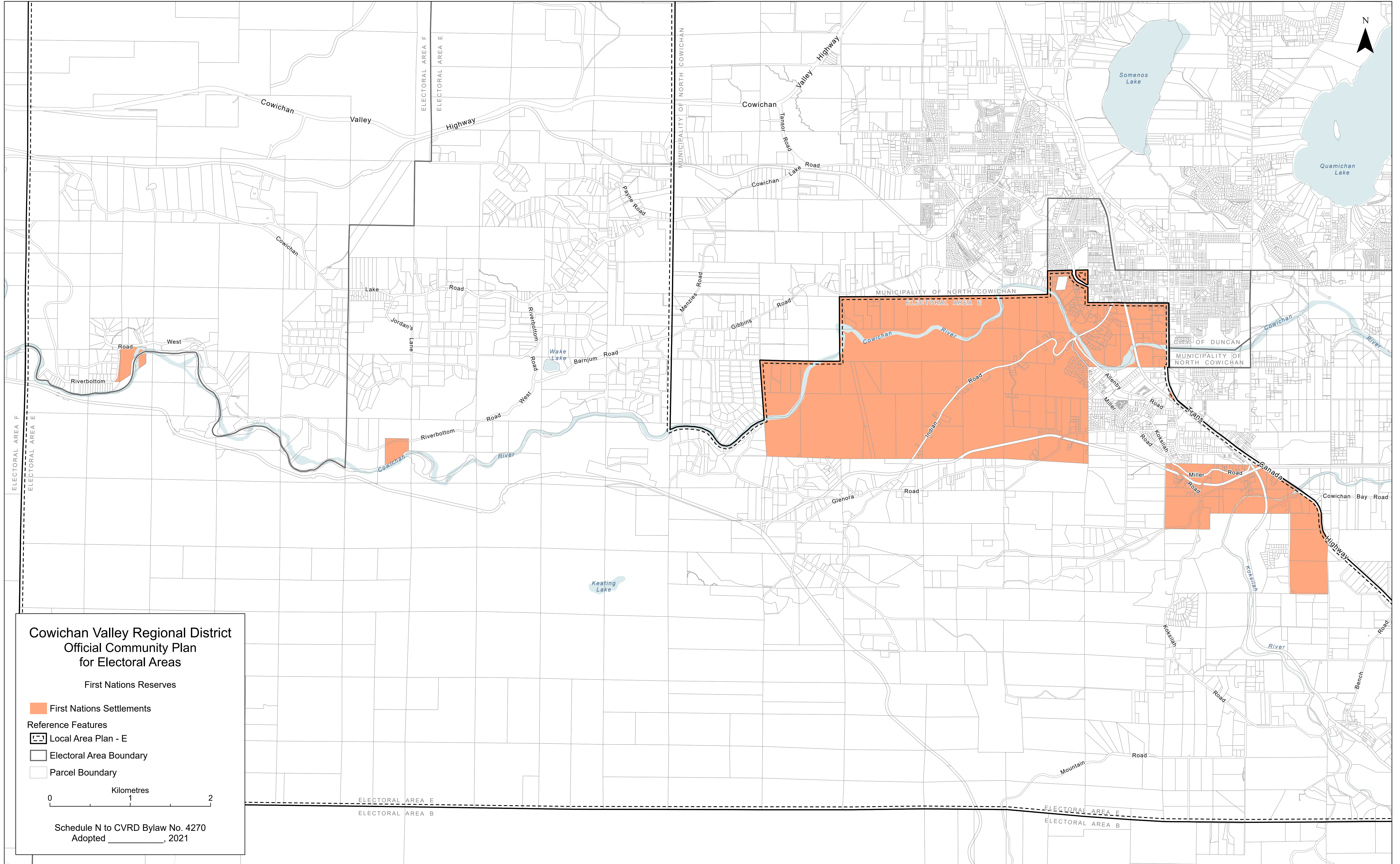
- Local Area Plan - B
- Electoral Area Boundary
- Parcel Boundary

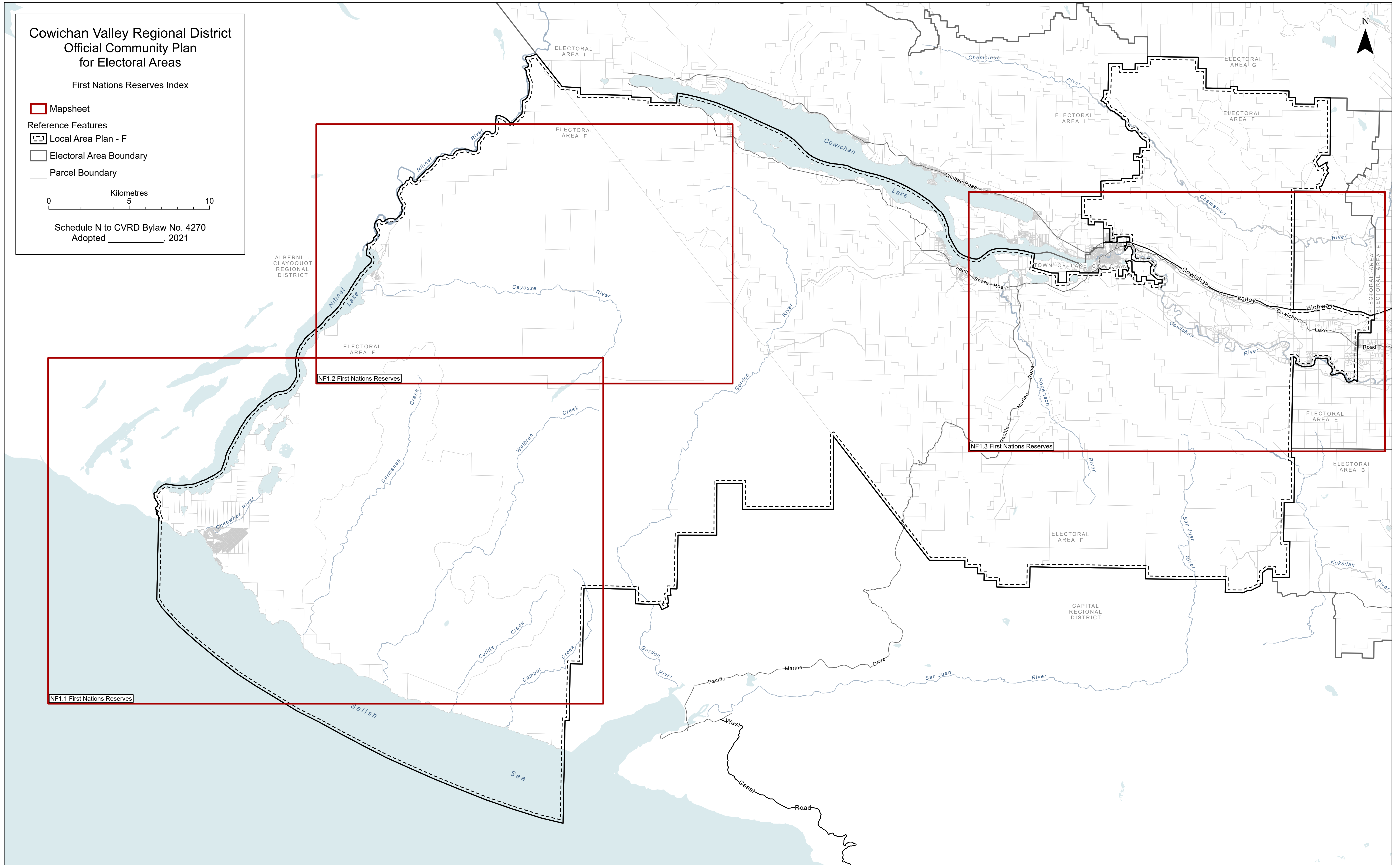
0      2      4  
Kilometres

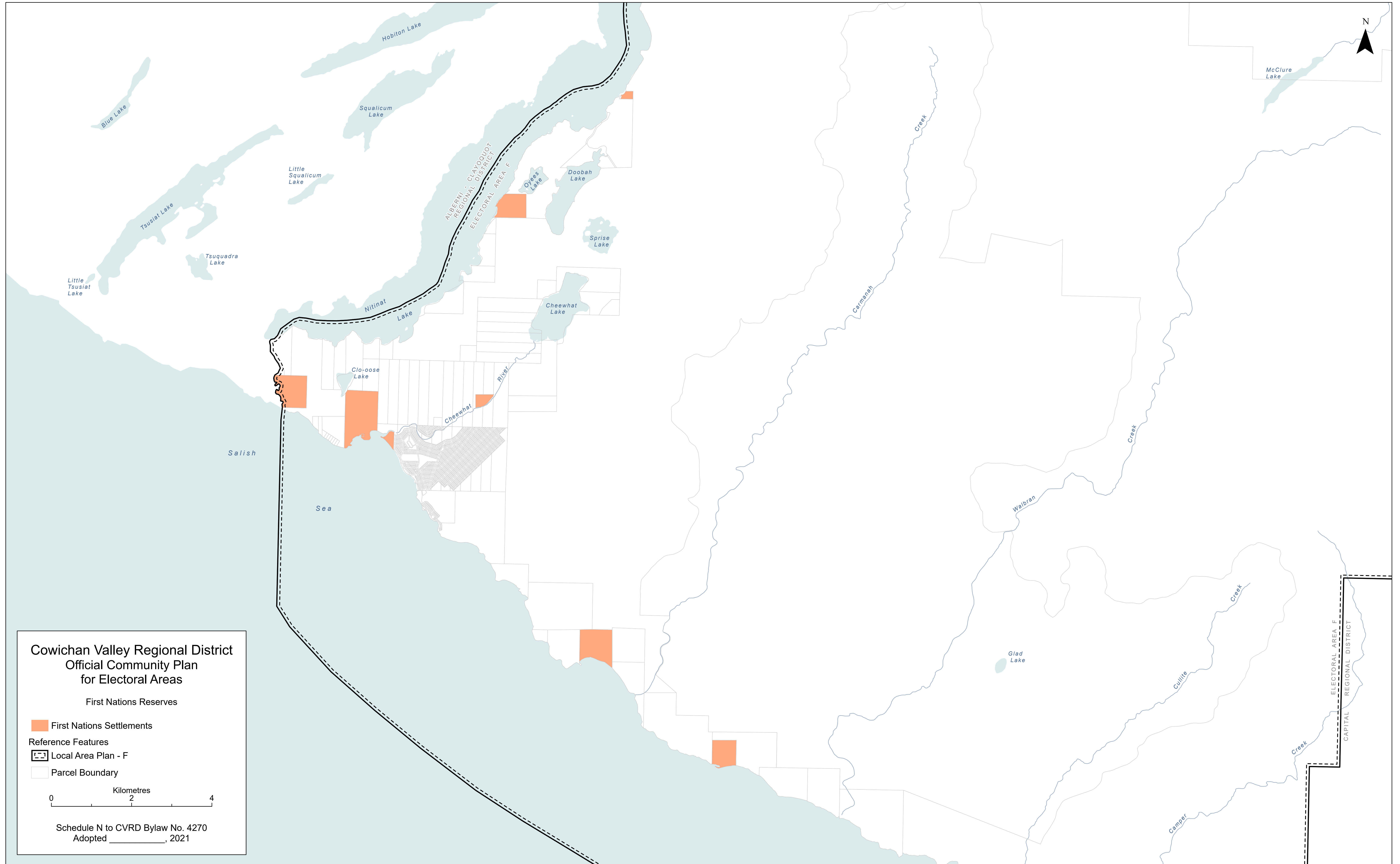
Schedule N to CVRD Bylaw No. 4270  
Adopted \_\_\_\_\_, 2021











**Cowichan Valley Regional District  
Official Community Plan  
for Electoral Areas**

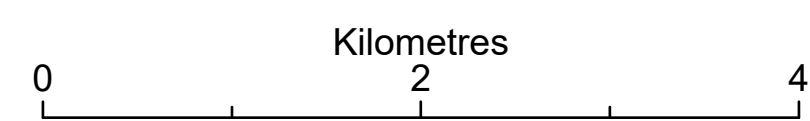
**First Nations Reserves**

First Nations Settlements

**Reference Features**

Local Area Plan - F

Parcel Boundary



Schedule N to CVRD Bylaw No. 4270  
Adopted \_\_\_\_\_, 2021



