

SCHEDULE F – FUTURE LAND USE MAPS

Table of Contents

Introduction 3

F1 Future Land Use – Regional (excluding the Gulf Islands)..... 4

FA Future Land Use – Area A..... 5

FB Future Land Use – Area B..... 6

FC Future Land Use – Area C..... 7

FD Future Land Use – Area D..... 8

FE Future Land Use – Area E 9

FF Future Land Use – Area F10

FG Future Land Use – Area G (excluding the Gulf Islands)11

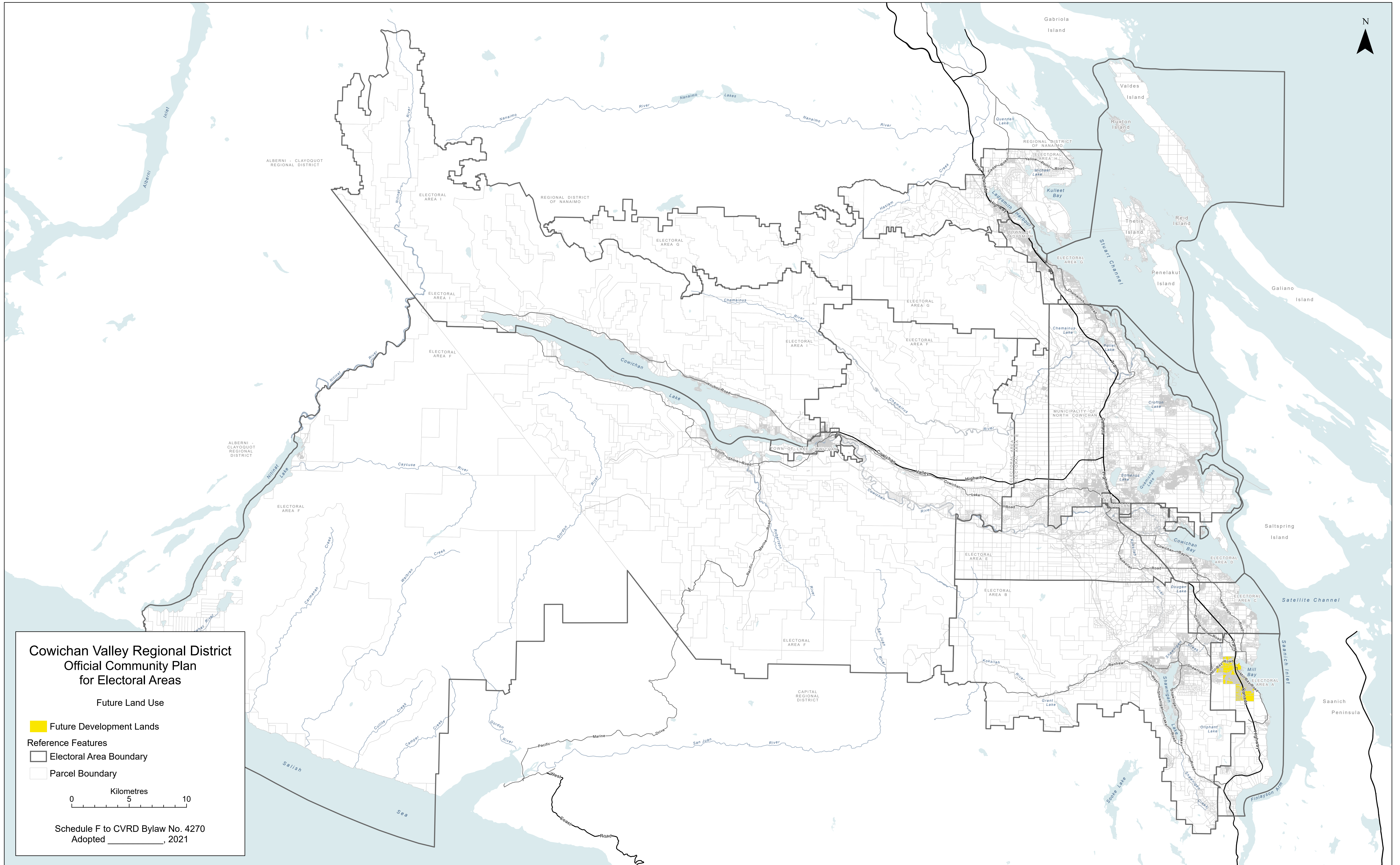
FH Future Land Use – Area H.....12

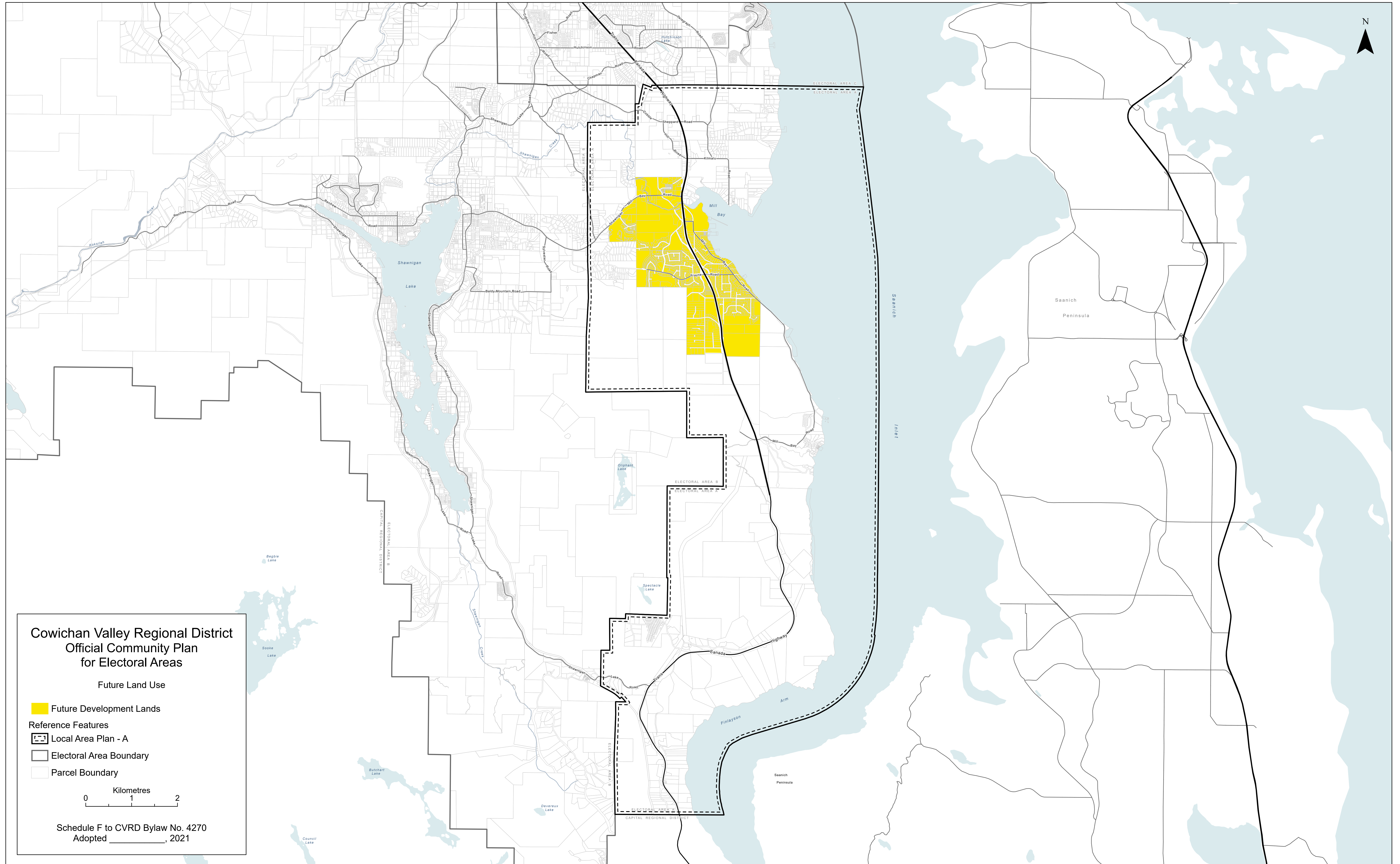
FI Future Land Use – Area I.....13

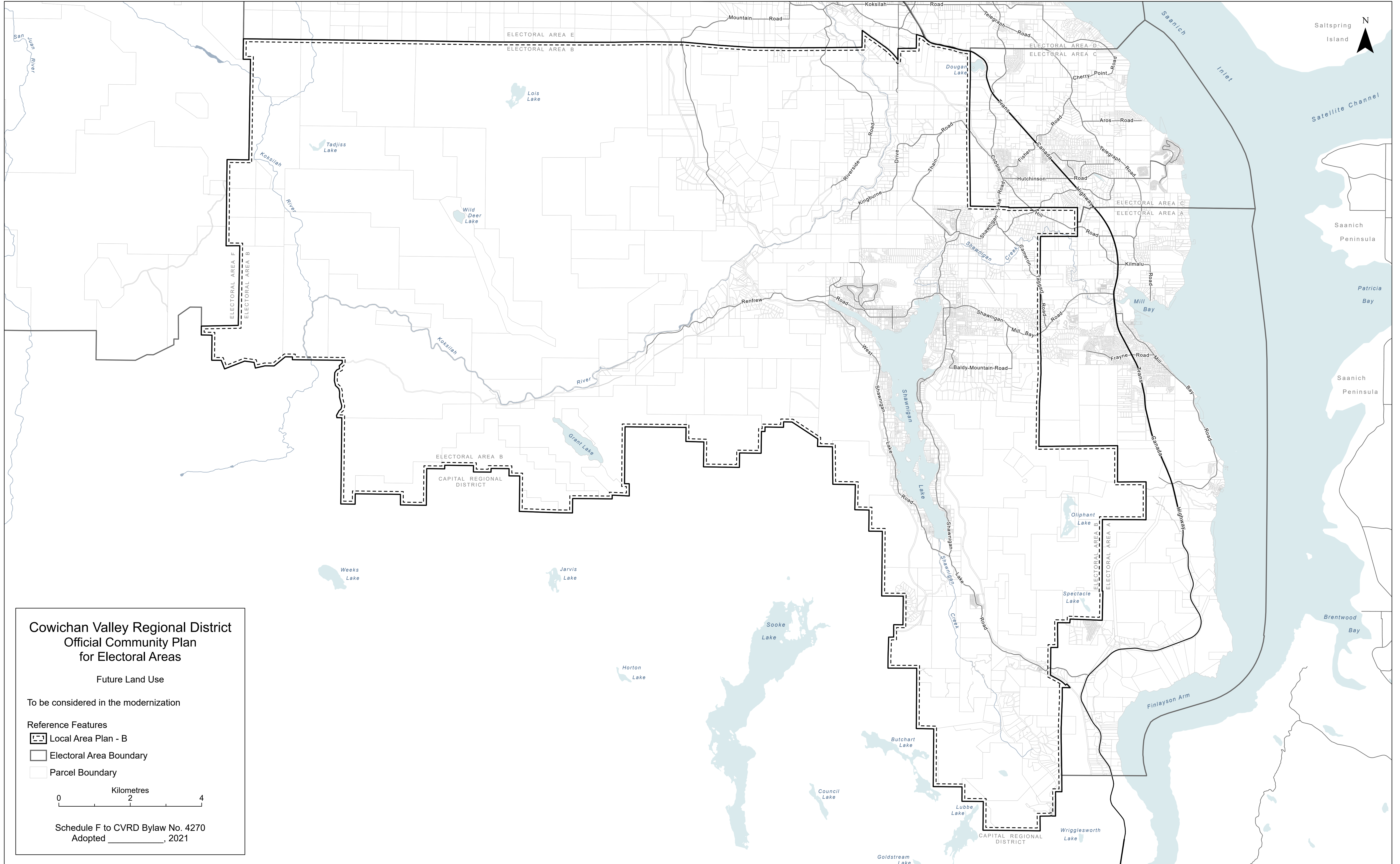
Introduction

Schedule F contains regional and local area plan maps identifying Future Land Use areas in the Cowichan Valley Regional District. The map naming conventions indicate the Schedule letter, plan number, map number and sub-designation as follows.

Map Identification Key				
Map name and number	Schedule	Local area plan / DPA number (if applicable)	Map number	Map sub-designation
F1 Future Land Use – Regional (excluding the Gulf Islands)	F		1	
FA Future Land Use – Area A	F	A		







**Cowichan Valley Regional District
Official Community Plan
for Electoral Areas**

Future Land Use

To be considered in the modernization

Reference Features

- Local Area Plan - B
- Electoral Area Boundary
- Parcel Boundary

0 2 4
Kilometres

Schedule F to CVRD Bylaw No. 4270
Adopted _____, 2021

