



Electoral Area E - West-

Schedule B

Consolidated CVRD Electoral Area "E" - Cowichan Station/Sahtlam/Glenora Zoning

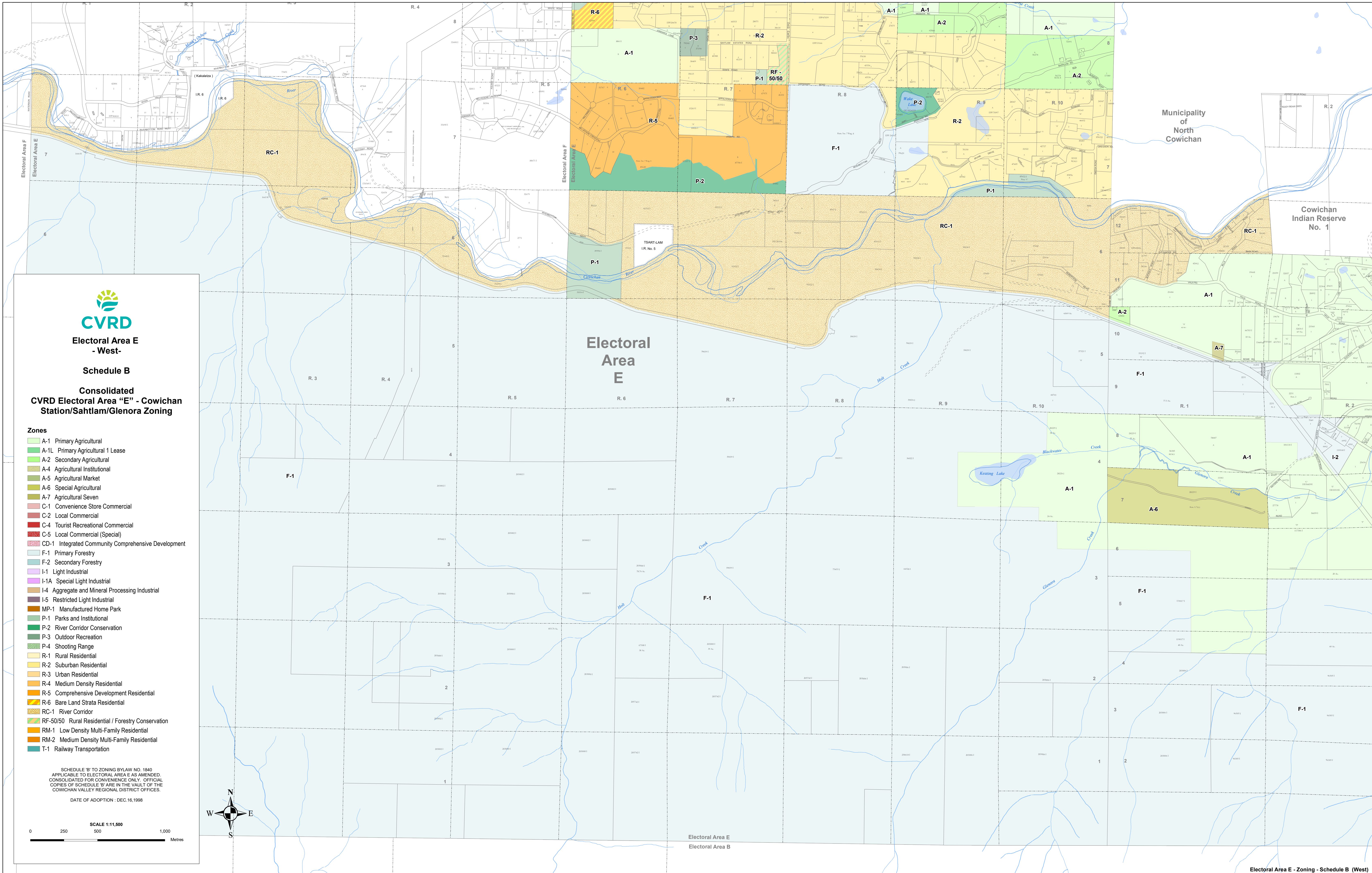
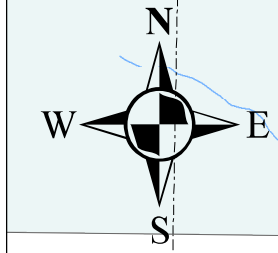
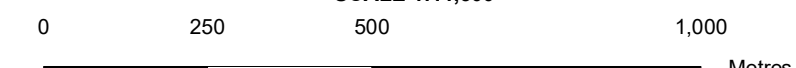
Zones

- A-1 Primary Agricultural
- A-1L Primary Agricultural 1 Lease
- A-2 Secondary Agricultural
- A-4 Agricultural Institutional
- A-5 Agricultural Market
- A-6 Special Agricultural
- A-7 Agricultural Seven
- C-1 Convenience Store Commercial
- C-2 Local Commercial
- C-4 Tourist Recreational Commercial
- C-5 Local Commercial (Special)
- CD-1 Integrated Community Comprehensive Development
- F-1 Primary Forestry
- F-2 Secondary Forestry
- I-1 Light Industrial
- I-1A Special Light Industrial
- I-4 Aggregate and Mineral Processing Industrial
- I-5 Restricted Light Industrial
- MP-1 Manufactured Home Park
- P-1 Parks and Institutional
- P-2 River Corridor Conservation
- P-3 Outdoor Recreation
- P-4 Shooting Range
- R-1 Rural Residential
- R-2 Suburban Residential
- R-3 Urban Residential
- R-4 Medium Density Residential
- R-5 Comprehensive Development Residential
- R-6 Bare Land Strata Residential
- RC-1 River Corridor
- RF-50/50 Rural Residential / Forestry Conservation
- RM-1 Low Density Multi-Family Residential
- RM-2 Medium Density Multi-Family Residential
- T-1 Railway Transportation

SCHEDULE "B" TO ZONING BYLAW NO. 1840 APPLICABLE TO ELECTORAL AREA E AS AMENDED. CONSOLIDATED FOR CONVENIENCE ONLY. OFFICIAL COPIES OF SCHEDULE "B" ARE IN THE VAULT OF THE COWICHAN VALLEY REGIONAL DISTRICT OFFICES.

DATE OF ADOPTION : DEC.16,1998

SCALE 1:11,500



Municipality of North Cowichan

Cowichan Indian Reserve No. 1

Electoral Area E

Electoral Area E
Electoral Area B