

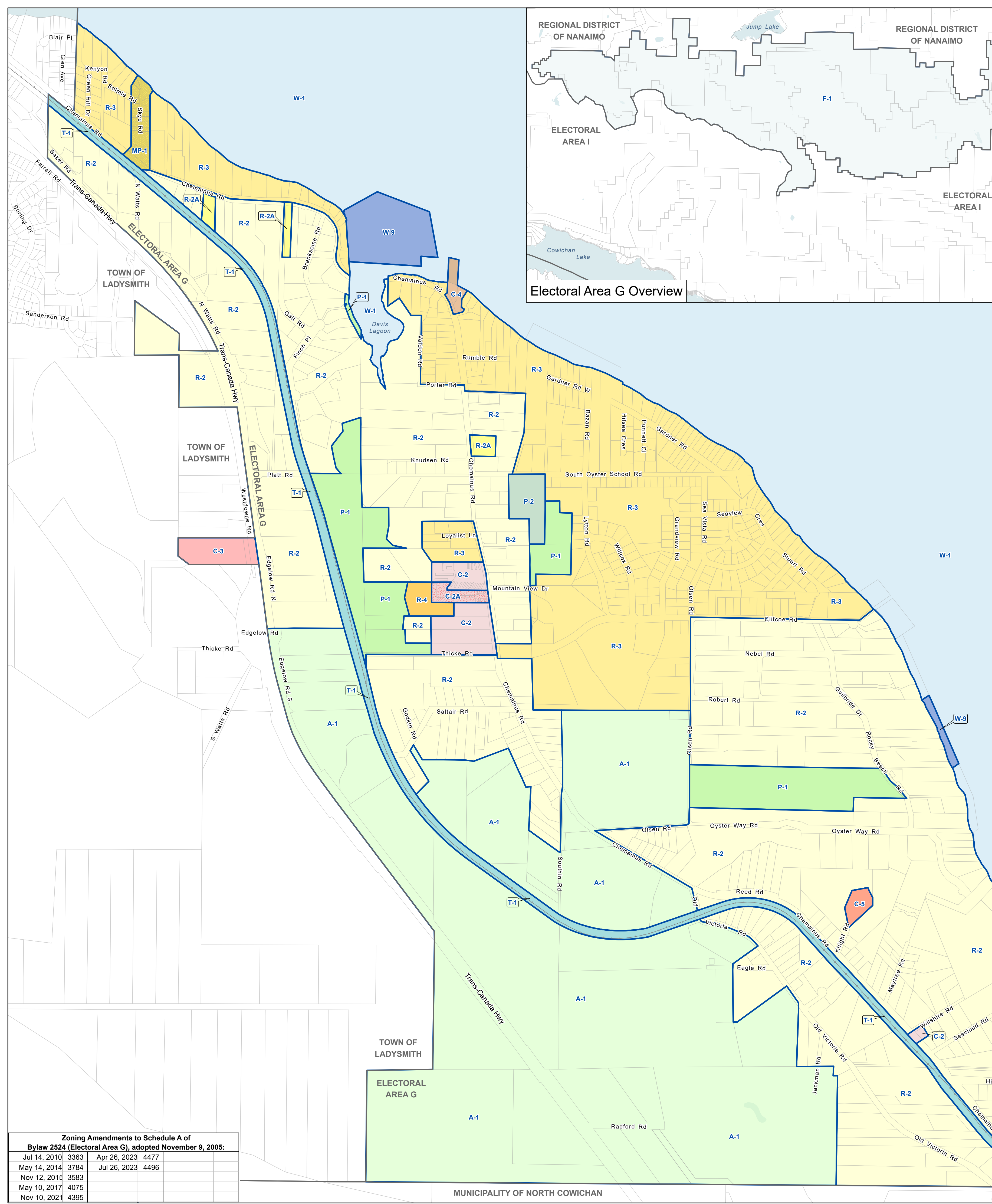
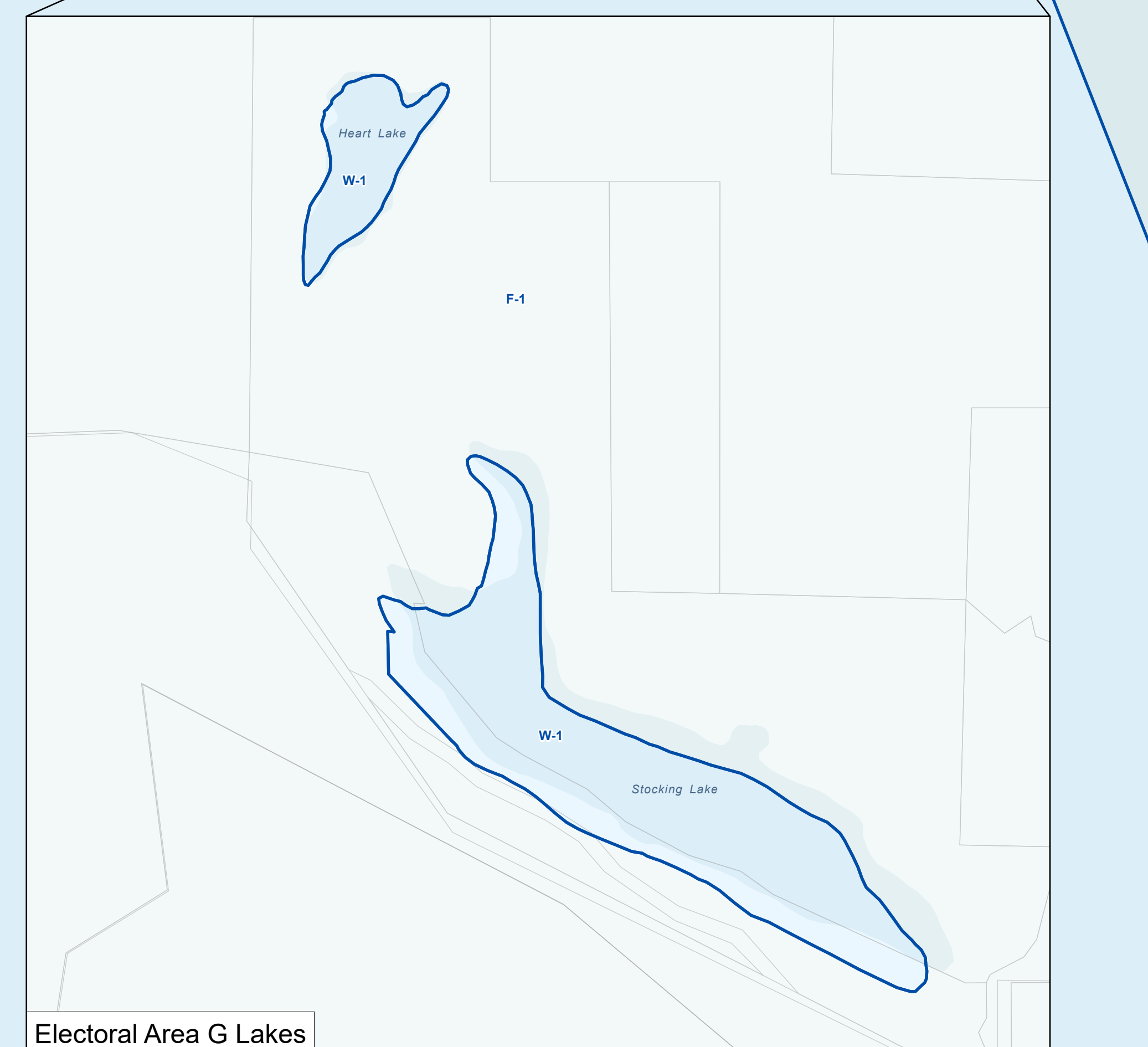
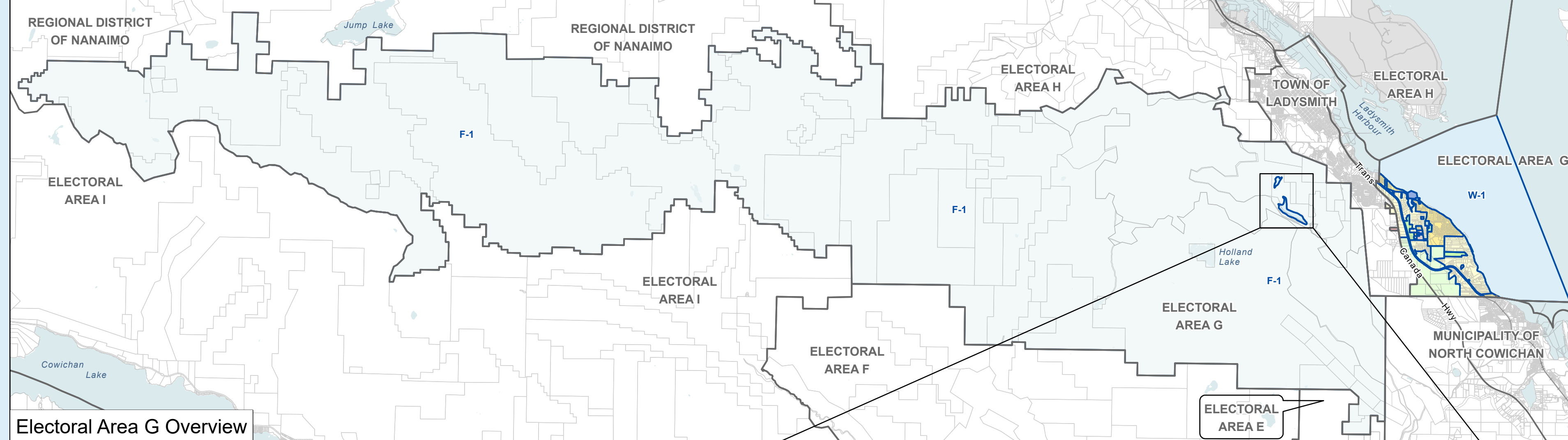
CVRD Zoning Bylaw No. 2524, 2005  
Electoral Area G - Saltair/Gulf Islands

Schedule A - Zoning Map  
Amended up to and including  
Bylaw 4496 - July 26, 2023

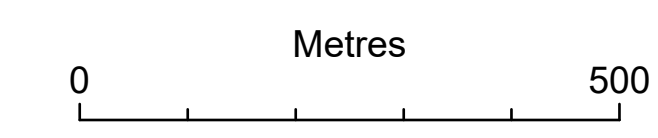
Electoral Area G

Zones

- Zone Boundary
  - A-1 Agricultural Resource 1 G
  - C-2 Local Commercial 2 G
  - C-2A Small Lot Local Commercial G
  - C-3 Service Commercial 3 G
  - C-4 Tourist Commercial 4 G
  - C-5 Neighbourhood Pub Commercial 5 G
  - F-1 Forestry/Natural Resource 1 G
  - MP-1 Manufactured Home 1 G
  - P-1 Parks 1 G
  - P-2 Institutional 1 G
  - R-2 Suburban Residential 2 G
  - R-2A Suburban Residential 2A G
  - R-3 General Residential 3 G
  - R-4 Stocking Creek Corridor Residential 4 G
  - T-1 Railway Transportation 1 G
  - W-1 Water Conservancy 1 G
  - W-9 Shellfish Culture 9 G
- Reference Features
- Railway
  - Parcels
  - Electoral Area Boundary



Zoning Amendments to Schedule A of Bylaw 2524 (Electoral Area G), adopted November 9, 2005:	
Jul 14, 2010 3363	Apr 26, 2023 4477
May 14, 2014 3784	Jul 26, 2023 4496
Nov 12, 2015 3583	
May 10, 2017 4075	
Nov 10, 2021 4395	



Consolidated for convenience only. Official copies of Bylaw 2524 Schedule A and all amending bylaws are held in the Cowichan Valley Regional District office.